












SCHEDULE "A"

KEY MAP LEGEND

- | | |
|--|--|
| <p> LOT LINES</p> <p> RAILWAYS</p> <p> REGULATED FLOOD AREA</p> <p> CONSTRAINT AREA & FLOOD REGULATION AREA</p> <p> ZONE SYMBOL</p> | <p> ZONE BOUNDARY</p> <p> WATERCOURSES</p> <p> ADJACENT LAND AREA</p> <p> FLOOD AND FILL CONSTRAINT AREA</p> <p> MINOR VARIANCES</p> <p> UNIMPROVED ROAD</p> |
|--|--|
- 5000 MUNICIPAL ADDRESS NUMBERS

ZONE LEGEND

ZONE	ZONE SYMBOL
AGRICULTURAL.....	A
AGRICULTURAL COMMERCIAL / INDUSTRIAL	ACM
HAMLET / VILLAGE RESIDENTIAL	HVR
MITCHELL RESIDENTIAL LOW DENSITY ONE	R1
MITCHELL RESIDENTIAL LOW DENSITY TWO	R2
MITCHELL RESIDENTIAL MEDIUM DENSITY THREE	R3
MITCHELL RESIDENTIAL HIGH DENSITY FOUR	R4
MOBILE HOME / MODULAR HOME PARK	MH
CORE AREA COMMERCIAL	C1
HAMLET COMMERCIAL	C2
HIGHWAY COMMERCIAL.....	C3
SECONDARY COMMERCIAL	C4
LIGHT INDUSTRIAL	M1
GENERAL INDUSTRIAL.....	M2
MINERAL AGGREGATE RESOURCES.....	MAR
INSTITUTIONAL.....	I
PARKS AND RECREATION	PR
NATURAL RESOURCES / ENVIRONMENTAL ONE	NRE1
NATURAL RESOURCES / ENVIRONMENTAL TWO.....	NRE2
FLOOD PLAIN ZONE.....	FP
FUTURE DEVELOPMENT.....	FD
HOLDING.....	H

THIS IS SCHEDULE "A" TO BY-LAW NO. 100-1998 OF THE CORPORATION OF THE CORPORATION OF THE TOWNSHIP OF WEST PERTH PASSED THIS FIFTEENTH DAY OF NOVEMBER, 1999.

JOHN VAN BAKEL, Mayor

PATRICIA TAYLOR, Clerk



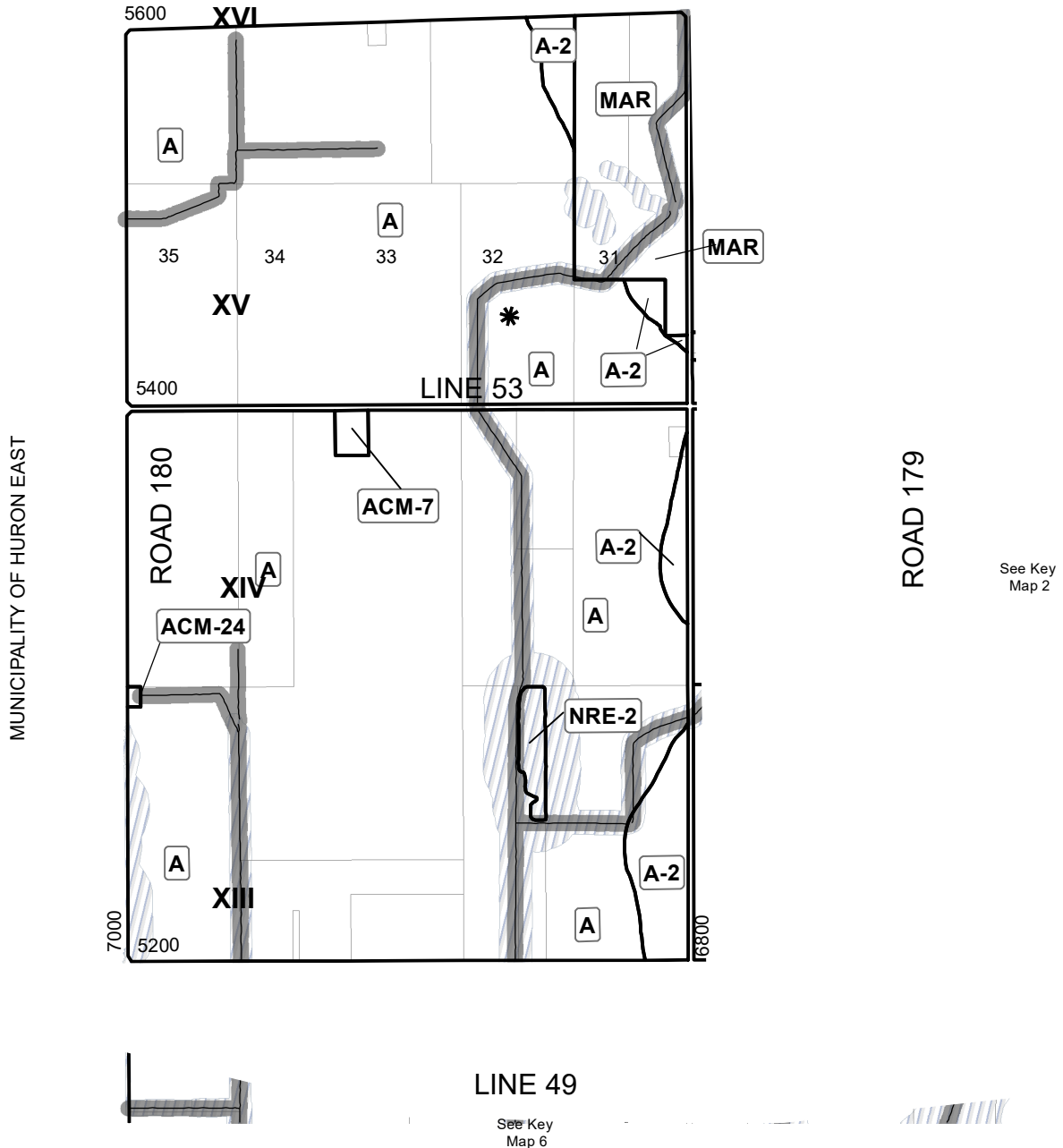
THIS IS **KEY MAP 1**
 OF SCHEDULE "A" TO BY-LAW NO. 100-1998
 OF THE MUNICIPALITY OF WEST PERTH
 PASSED THE 15th DAY OF NOVEMBER, 1999

AMENDED BY
 BY-LAW NO.: Z34-2002

I

MUNICIPALITY OF NORTH PERTH

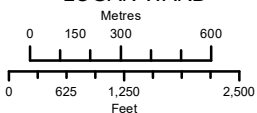
PERTH LINE 55







See Key
 Map 2

See Key
 Map 6

Last Amended: July 2012
 Absolute Scale: 1:20,000
 Key Map of West Perth
 LOGAN WARD



-  CONSTRAINT AREA & FLOOD REGULATION AREA
-  ADJACENT LANDS
-  CONSTRAINT AREA
-  REGULATED FLOOD AREA

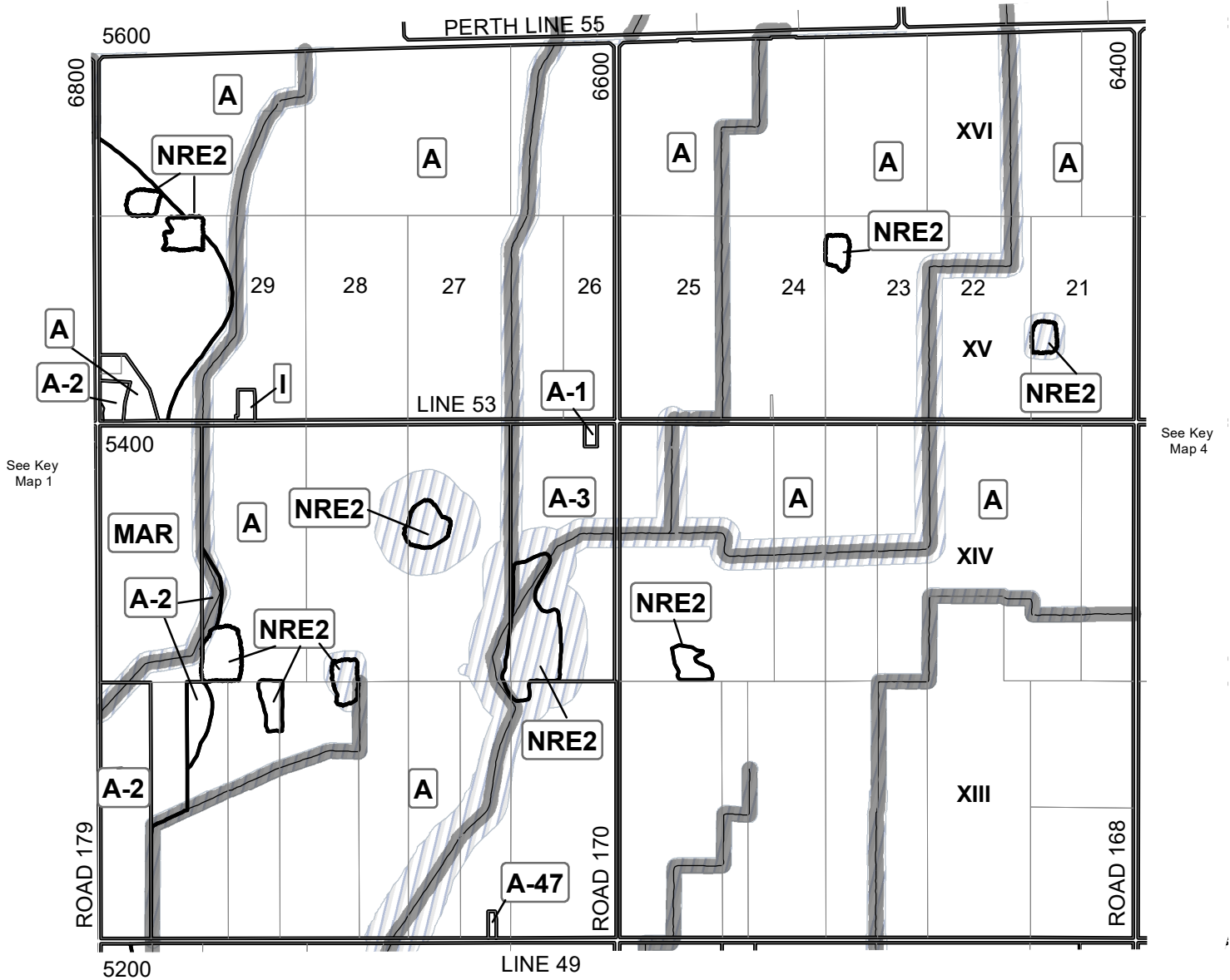




THIS IS **KEY MAP 2**
OF SCHEDULE "A" TO BY-LAW NO. 100-1998
OF THE MUNICIPALITY OF WEST PERTH
PASSED THE 15th DAY OF NOVEMBER, 1999


AMENDED BY
BY-LAW NO.: Z34-2002
Z265-2022





MUNICIPALITY OF NORTH PERTH



Last Amended: July 2012
Absolute Scale: 1:25,000

Key Map of West Perth
LOGAN WARD



-  CONSTRAINT AREA & FLOOD REGULATION AREA
-  ADJACENT LANDS
-  CONSTRAINT AREA
-  REGULATED FLOOD AREA

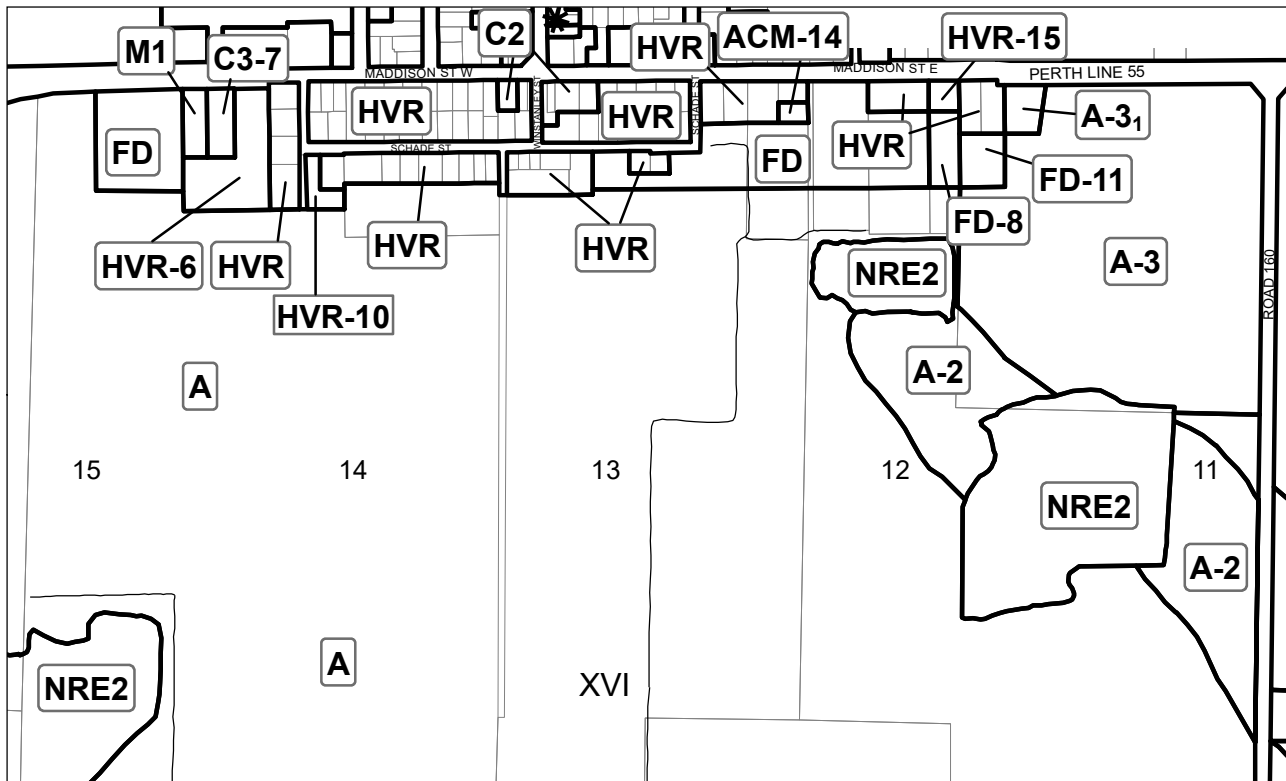




THIS IS **KEY MAP 3 MONKTON**
OF SCHEDULE "A" TO BY-LAW NO. 100-1998
OF THE MUNICIPALITY OF WEST PERTH
PASSED THE 15th DAY OF NOVEMBER, 1999

AMENDED BY
BY-LAW NO.: Z28-2001
Z63-2004
Z110-2009
Z134-2011
Z192-2017

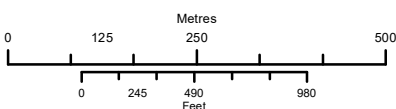
MUNICIPALITY OF NORTH PERTH







See Key
Map 4


Last Amended: November 2019
Absolute Scale: 1:10,000

Key Map of West Perth
Monkton



-  CONSTRAINT AREA & FLOOD REGULATION AREA
-  ADJACENT LANDS
-  CONSTRAINT AREA
-  REGULATED FLOOD AREA

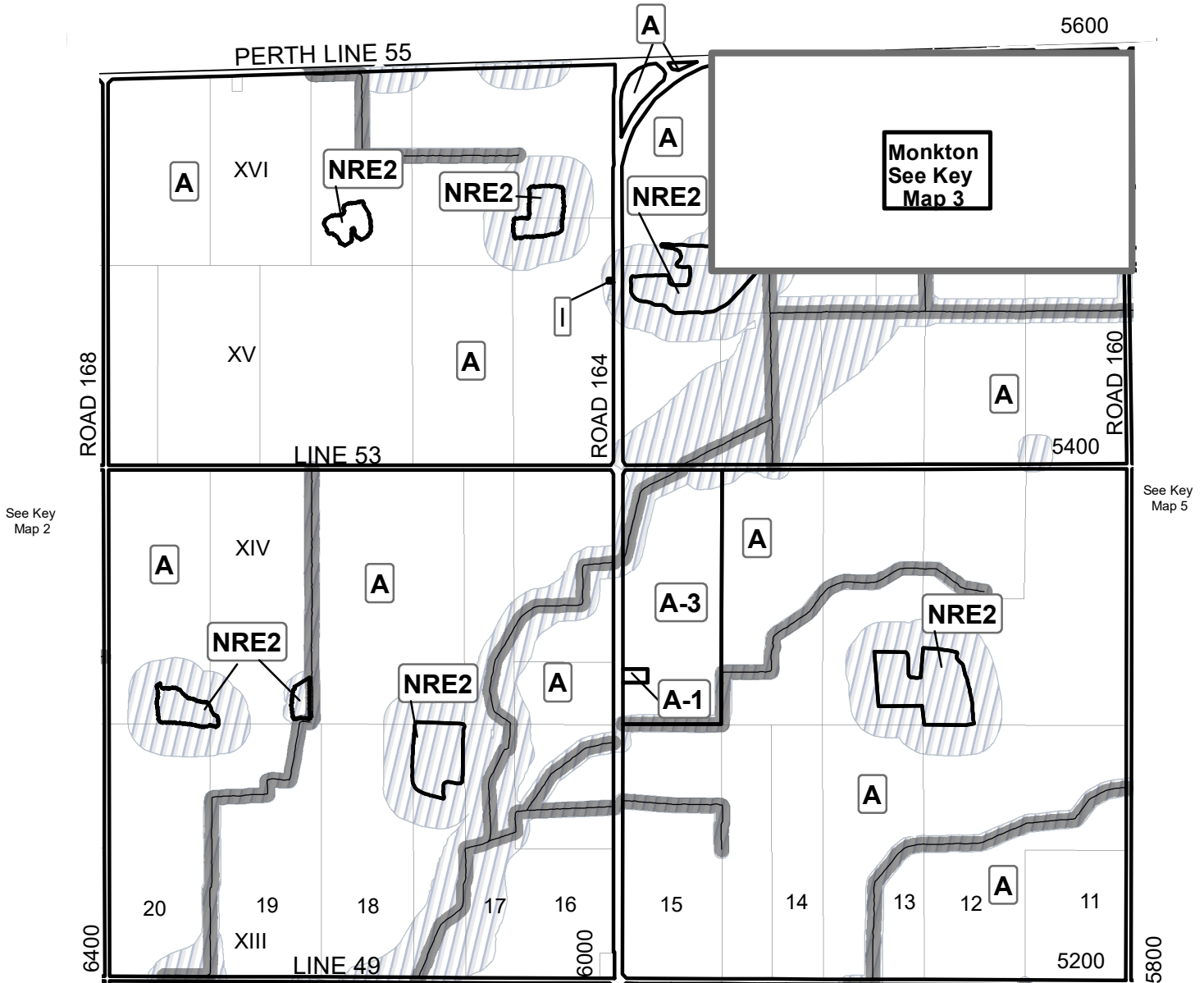




THIS IS **KEY MAP 4**
 OF SCHEDULE "A" TO BY-LAW NO. 100-1998
 OF THE MUNICIPALITY OF WEST PERTH
 PASSED THE 15th DAY OF NOVEMBER, 1999

AMENDED BY
 BY-LAW NO.: Z34-2002
 314-2025

MUNICIPALITY OF NORTH PERTH



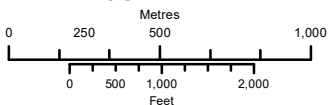
See Key Map 2





See Key Map 5

See Key Map 8


Last Amended: July 2012
 Absolute Scale: 1:25,000

Key Map of West Perth
 LOGAN WARD



-  CONSTRAINT AREA & FLOOD REGULATION AREA
-  ADJACENT LANDS
-  CONSTRAINT AREA
-  REGULATED FLOOD AREA

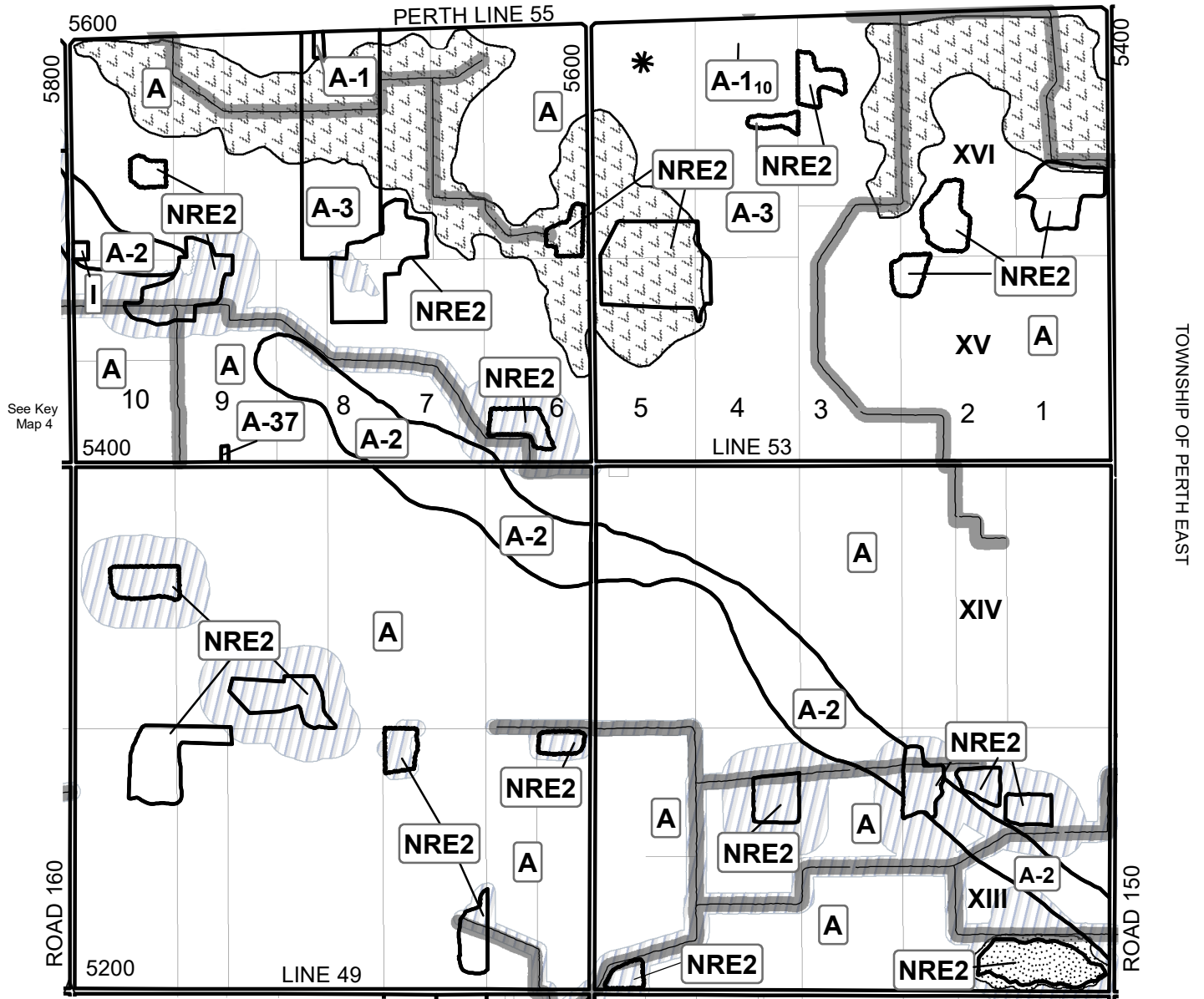




THIS IS **KEY MAP 5**
OF SCHEDULE "A" TO BY-LAW NO. 100-1998
OF THE MUNICIPALITY OF WEST PERTH
PASSED THE 15th DAY OF NOVEMBER, 1999

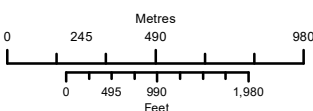
AMMENDED BY
BY-LAW NO.: Z101-2008
Z252-2021
Z294-2024





MUNICIPALITY OF NORTH PERTH



Last Amended: November 2019
Absolute Scale: 1:25,000

Key Map of West Perth
LOGAN WARD



-  CONSTRAINT AREA & FLOOD REGULATION AREA
-  ADJACENT LANDS
-  CONSTRAINT AREA
-  REGULATED FLOOD AREA



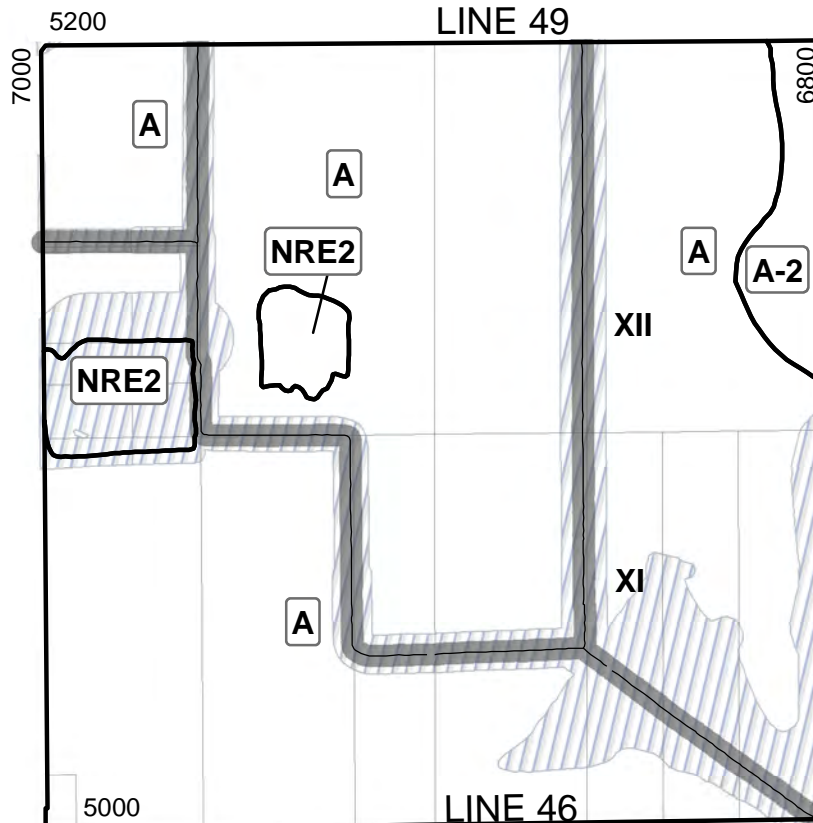


THIS IS **KEY MAP 6**
 OF SCHEDULE "A" TO BY-LAW NO. 100-1998
 OF THE MUNICIPALITY OF WEST PERTH
 PASSED THE 15th DAY OF NOVEMBER, 1999

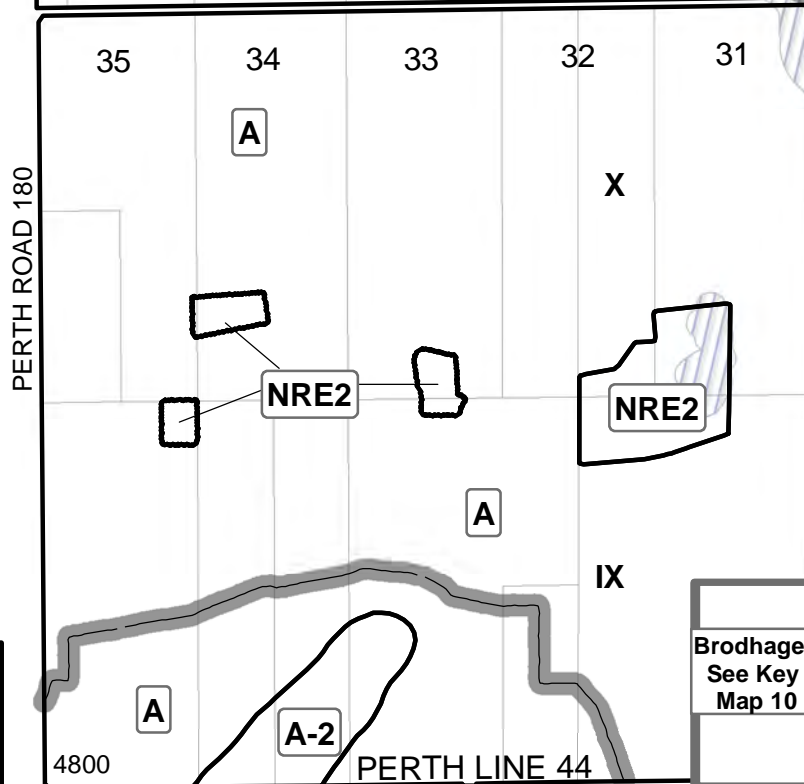
AMENDED BY
 BY-LAW NO.: Z98-2007

See Key
 Map 1

MUNICIPALITY OF HURON EAST



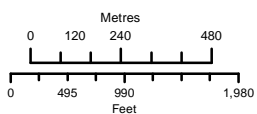
See Key
 Map 7








See Key
 Map 11

Last Amended: July 2012
 Absolute Scale: 1:20,000

Key Map of West Perth
 LOGAN WARD



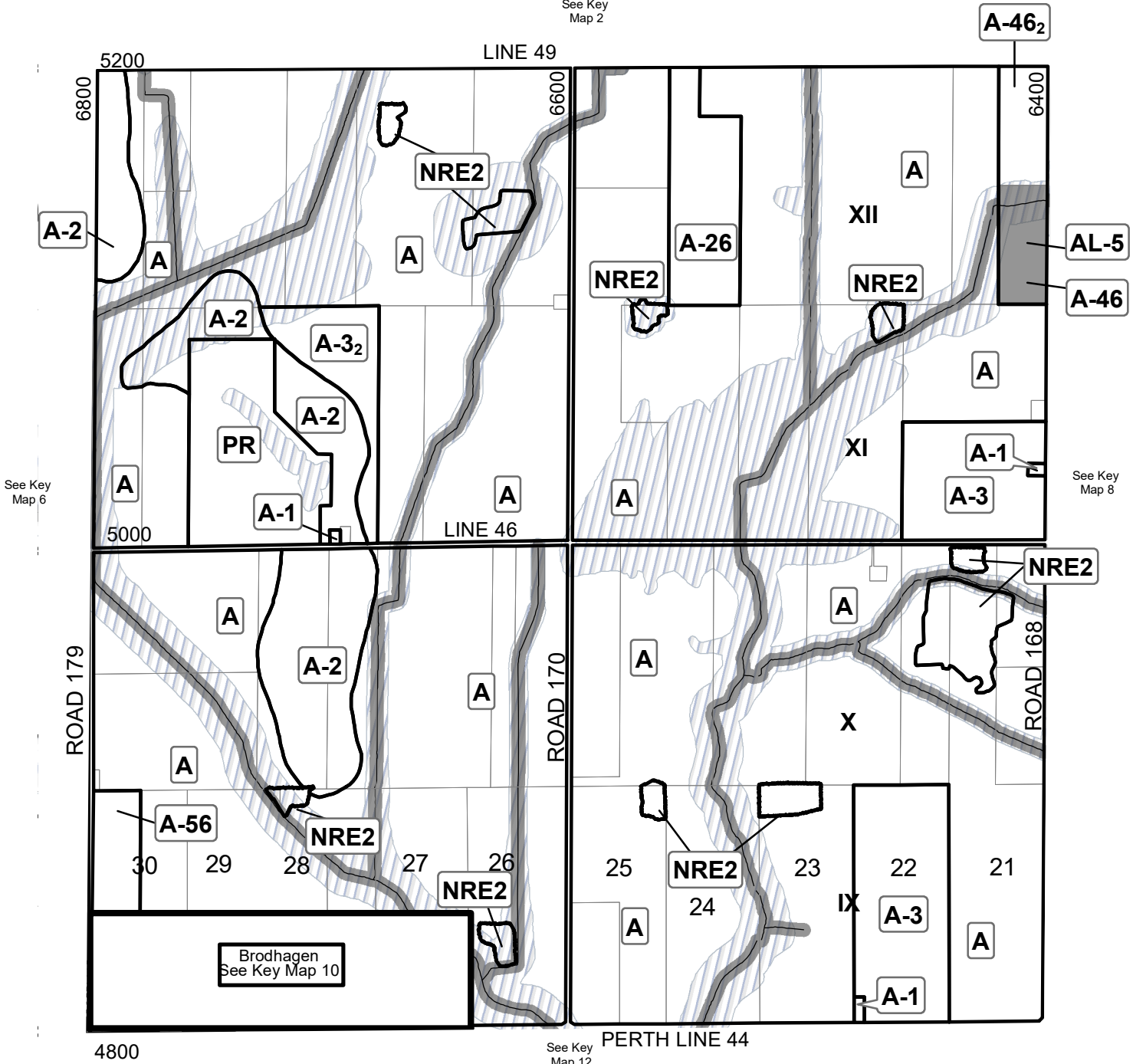
-  CONSTRAINT AREA & FLOOD REGULATION AREA
-  ADJACENT LANDS
-  CONSTRAINT AREA
-  REGULATED FLOOD AREA



THIS IS *KEY MAP 7*
OF SCHEDULE "A" TO BY-LAW NO. 100-1998
OF THE MUNICIPALITY OF WEST PERTH
PASSED THE 15th DAY OF NOVEMBER, 1999

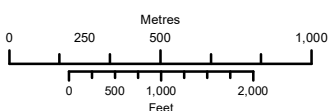
AMENDED BY
 BY-LAW NO.: Z32-2002
 Z98-2007
 Z148-2012
 Z195-2017
 Z209-2018
 Z220-2019
 Z283-2023





See Key
 Map 2




Last Amended: July 2023
 Absolute Scale: 1:25,000

Key Map of West Perth
 LOGAN WARD



-  CONSTRAINT AREA & FLOOD REGULATION AREA
-  ADJACENT LANDS
-  CONSTRAINT AREA
-  REGULATED FLOOD AREA

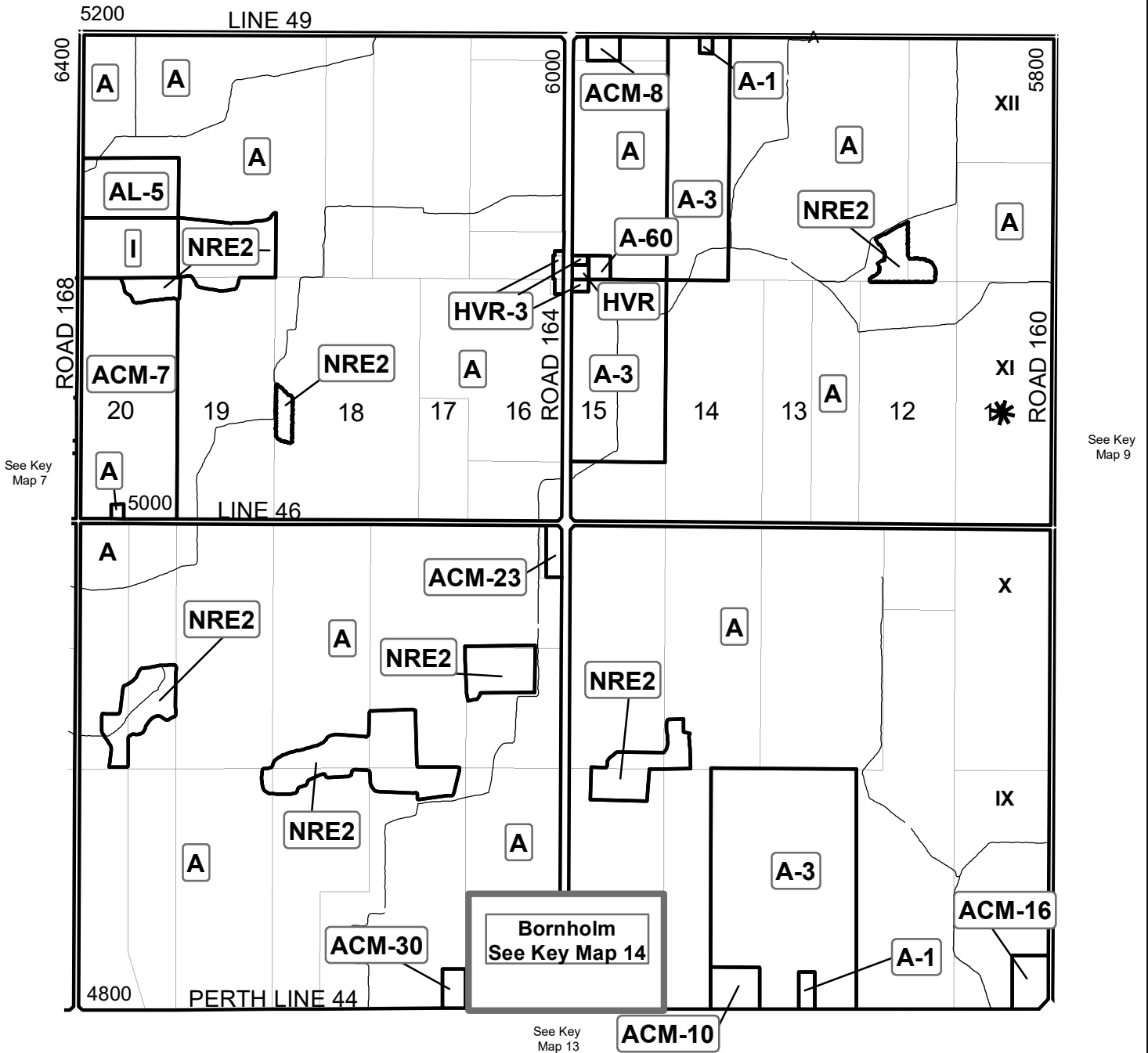




THIS IS *KEY MAP 8*
OF SCHEDULE "A" TO BY-LAW NO. 100-1998
OF THE TOWNSHIP OF WEST PERTH
PASSED THE 15th DAY OF NOVEMBER, 1999

AMENDED BY
 BY-LAW NO.: Z21-2001
 Z71-2005
 Z163-2013
 Z188-2017
 Z196-2017
 Z206-2018
 Z262-2022
 Z311-2025

See Key
 Map 4



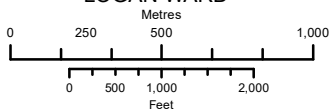
See Key
 Map 7





See Key
 Map 9

See Key
 Map 13


Last Amended: November 2019
 Absolute Scale: 1:25,000

Key Map of West Perth
 LOGAN WARD



-  CONSTRAINT AREA & FLOOD REGULATION AREA
-  ADJACENT LANDS
-  CONSTRAINT AREA
-  REGULATED FLOOD AREA

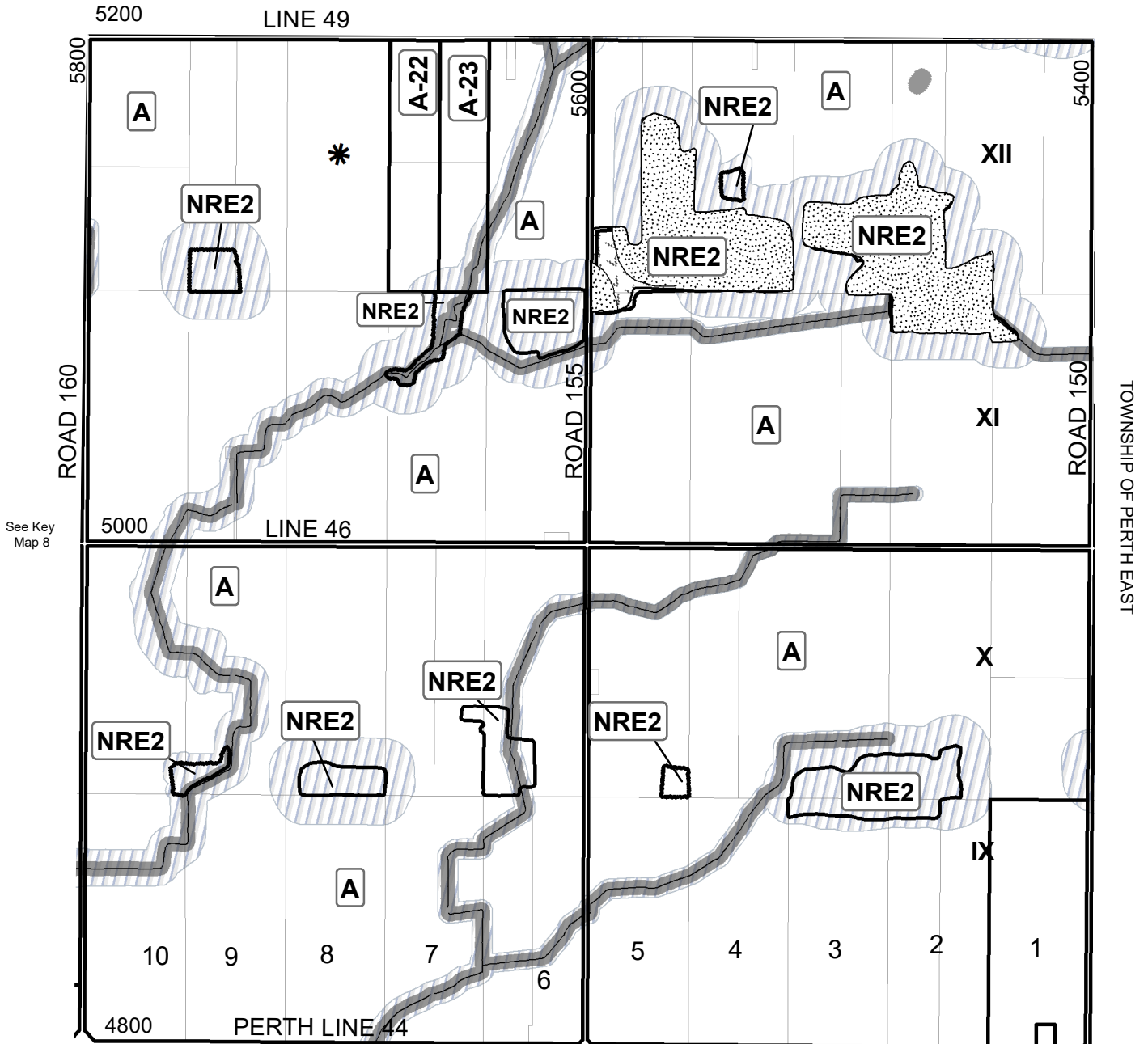




THIS IS **KEY MAP 9**
 OF SCHEDULE "A" TO BY-LAW NO. 100-1998
 OF THE MUNICIPALITY OF WEST PERTH
 PASSED THE 15th DAY OF NOVEMBER, 1999

AMENDED BY
 BY-LAW NO.: Z22-2001
 Z249-2021

See Key
 Map 5

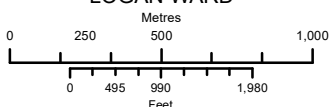






See Key
 Map 8

See Key Map 15


Last Amended: July 2012
 Absolute Scale: 1:25,000

Key Map of West Perth
 LOGAN WARD



-  CONSTRAINT AREA & FLOOD REGULATION AREA
-  ADJACENT LANDS--
-  CONSTRAINT AREA
-  REGULATED FLOOD AREA





THIS IS **KEY MAP 10 BRODHAGEN**
 OF SCHEDULE "A" TO BY-LAW NO. 100-1998
 OF THE MUNICIPALITY OF WEST PERTH
 PASSED THE 15th DAY OF NOVEMBER, 1999

AMENDED BY
 BY-LAW NO.: Z4-2000
 Z23-2001
 Z35-2002
 Z85-2006
 Z97-2007
 Z109-2009
 Z128-2010
 Z135-2011
 Z185-2017
 Z209-2018
 Z246-2020

See Key
 Map 6

See Key
 Map 7

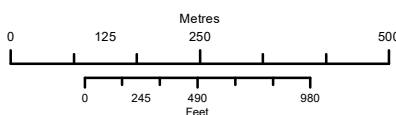






See Key
 Map 11

See Key
 Map 12


Last Amended: November 2019
 Absolute Scale: 1:10,000

Key Map of West Perth
 Brodhagen



-  CONSTRAINT AREA & FLOOD REGULATION AREA
-  ADJACENT LANDS
-  CONSTRAINT AREA
-  REGULATED FLOOD AREA

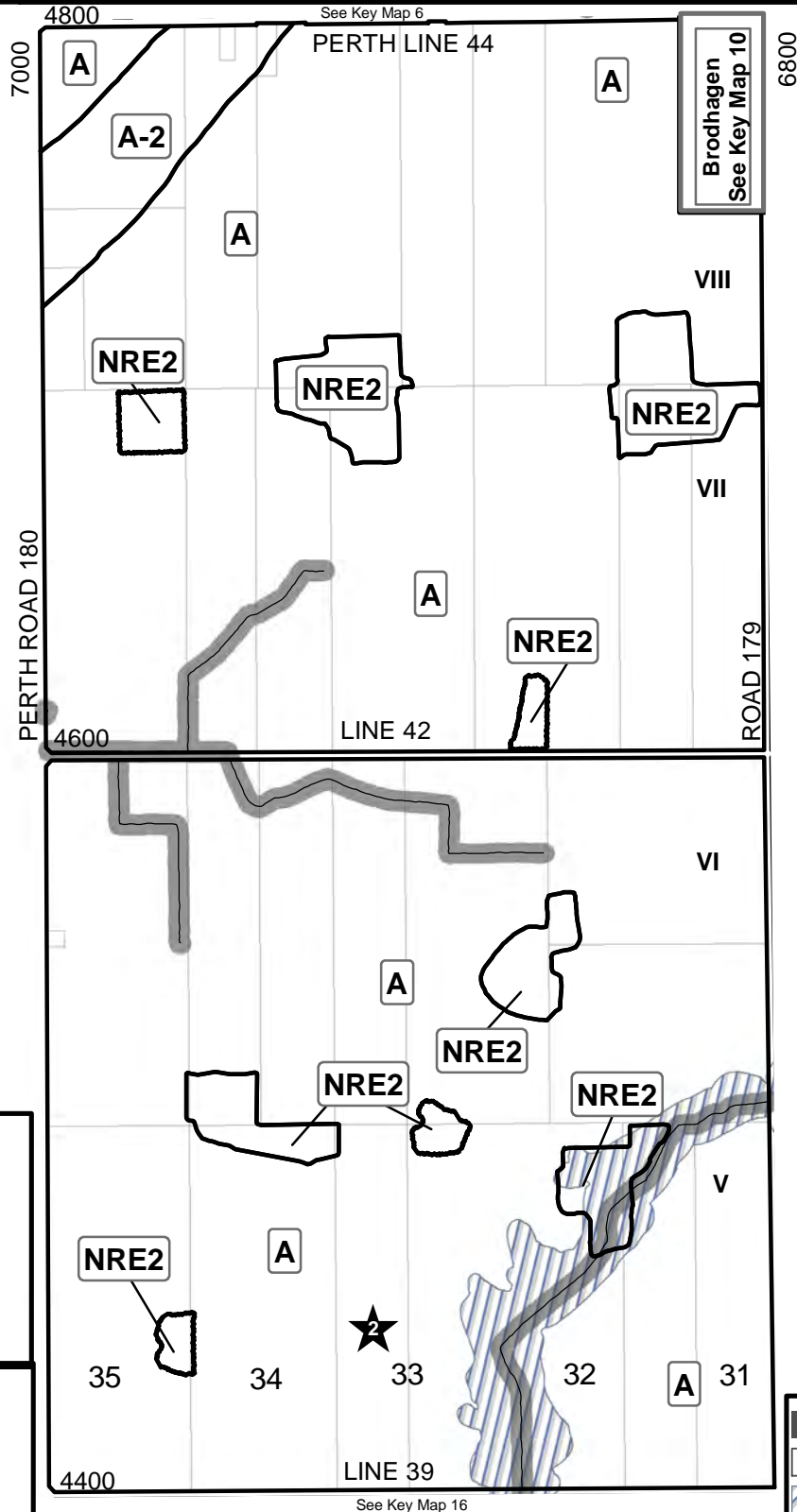




THIS IS **KEY MAP 11**
OF SCHEDULE "A" TO BY-LAW NO. 100-1998
OF THE MUNICIPALITY OF WEST PERTH
PASSED THE 15th DAY OF NOVEMBER, 1999

AMENDED BY
BY-LAW NO.:

MUNICIPALITY OF HURON EAST



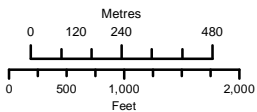
Brodhagen
See Key Map 10

See Key
Map 12


See Key Map 16



Last Amended: July 2012
Absolute Scale: 1:20,000
Key Map of West Perth
LOGAN WARD



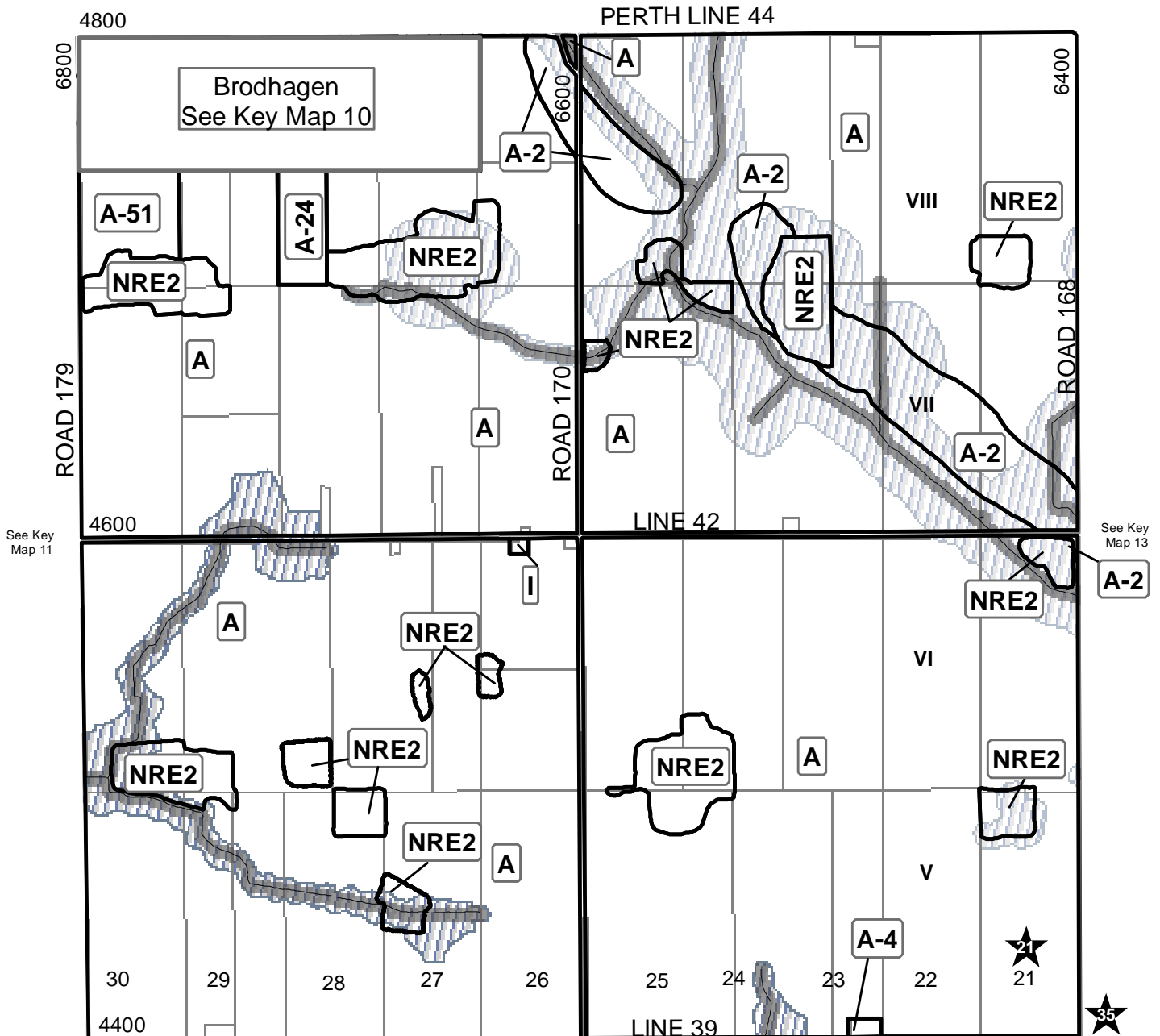
- ADJACENT LANDS
- CONSTRAINT AREA
- REGULATED FLOOD AREA
- CONSTRAINT AREA & FLOOD REGULATION AREA



THIS IS **KEY MAP 12**
 OF SCHEDULE "A" TO BY-LAW NO. 100-1998
 OF THE MUNICIPALITY OF WEST PERTH
 PASSED THE 15th DAY OF NOVEMBER, 1999

AMENDED BY
 BY-LAW NO.: Z23-2001
 Z35-2002
 Z185-2017


See Key
 Map 5







See Key Map 17


Last Amended: November 2019
 Absolute Scale: 1:25,000

Key-Map of West-Perth
 LOGAN WARD



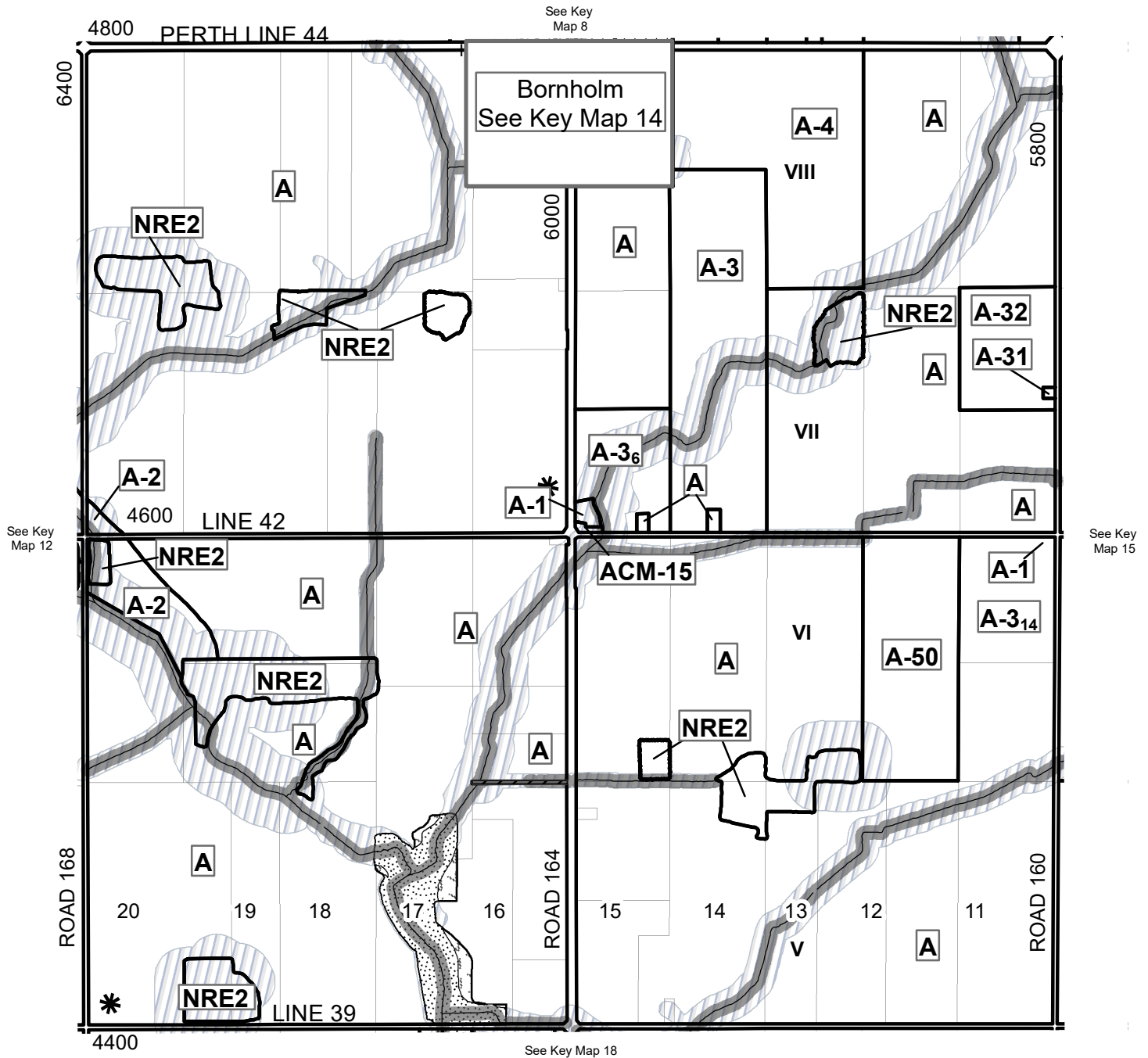
-  CONSTRAINT AREA & FLOOD REGULATION AREA
-  ADJACENT LANDS
-  CONSTRAINT AREA
-  REGULATED FLOOD AREA





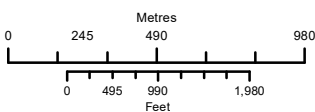
THIS IS **KEY MAP 13**
OF SCHEDULE "A" TO BY-LAW NO. 100-1998
OF THE MUNICIPALITY OF WEST PERTH
PASSED THE 15th DAY OF NOVEMBER, 1999

AMENDED BY
BY-LAW NO.: Z78-2005
Z183-2016
Z224-2019
Z296-2024




Last Amended: November 2019
Absolute Scale: 1:25,000

Key Map of West Perth
LOGAN WARD



- CONSTRAINT AREA & FLOOD REGULATION AREA
- ADJACENT LANDS
- UNIMPROVED ROAD
- CONSTRAINT AREA
- REGULATED FLOOD AREA





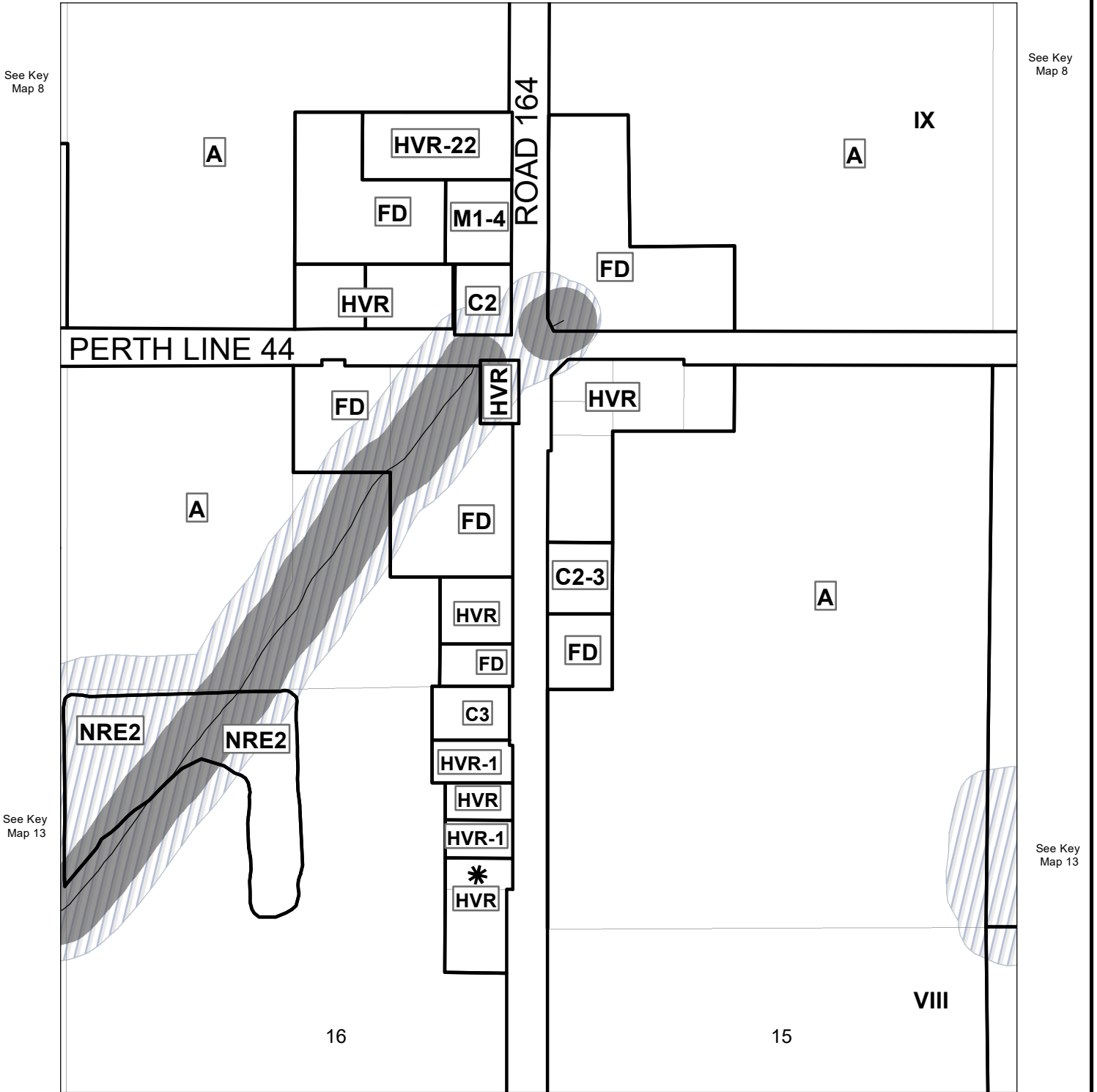
THIS IS **KEY MAP 14 BORNHOLM**
 OF SCHEDULE "A" TO BY-LAW NO. 100-1998
 OF THE MUNICIPALITY OF WEST PERTH
 PASSED THE 15th DAY OF NOVEMBER, 1999

AMENDED BY
 BY-LAW NO.: 268-2022
 289-2023

See Key Map 6

See Key Map 8

See Key Map 8

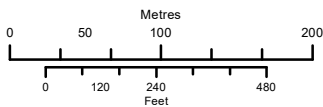






See Key Map 13

See Key Map 13


Key Map of West Perth
 Bornholm

Last Amended: July 2012
 Absolute Scale: 1:5,000



-  CONSTRAINT AREA & FLOOD REGULATION AREA
-  ADJACENT LANDS
-  CONSTRAINT AREA
-  REGULATED FLOOD AREA

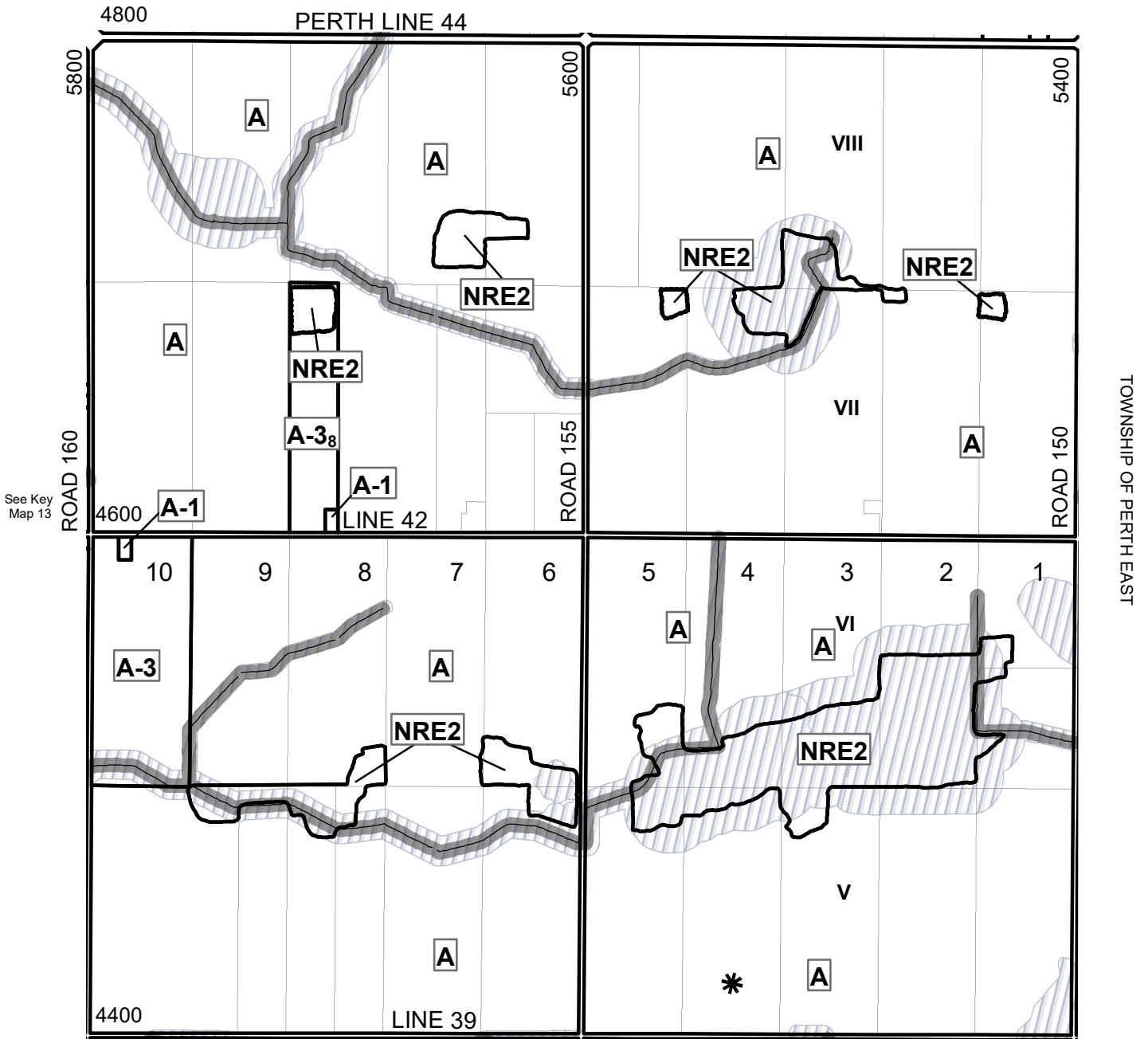




THIS IS *KEY MAP 15*
OF SCHEDULE "A" TO BY-LAW NO. 100-1998
OF THE MUNICIPALITY OF WEST PERTH
PASSED THE 15th DAY OF NOVEMBER, 1999

AMENDED BY
 BY-LAW NO.: Z225-2019
 Z245-2020

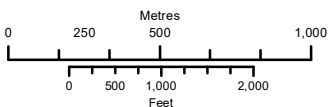
See Key
 Map 9



See Key Map 19


Last Amended: November 2019
 Absolute Scale: 1:25,000

Key Map of West Perth
 LOGAN WARD



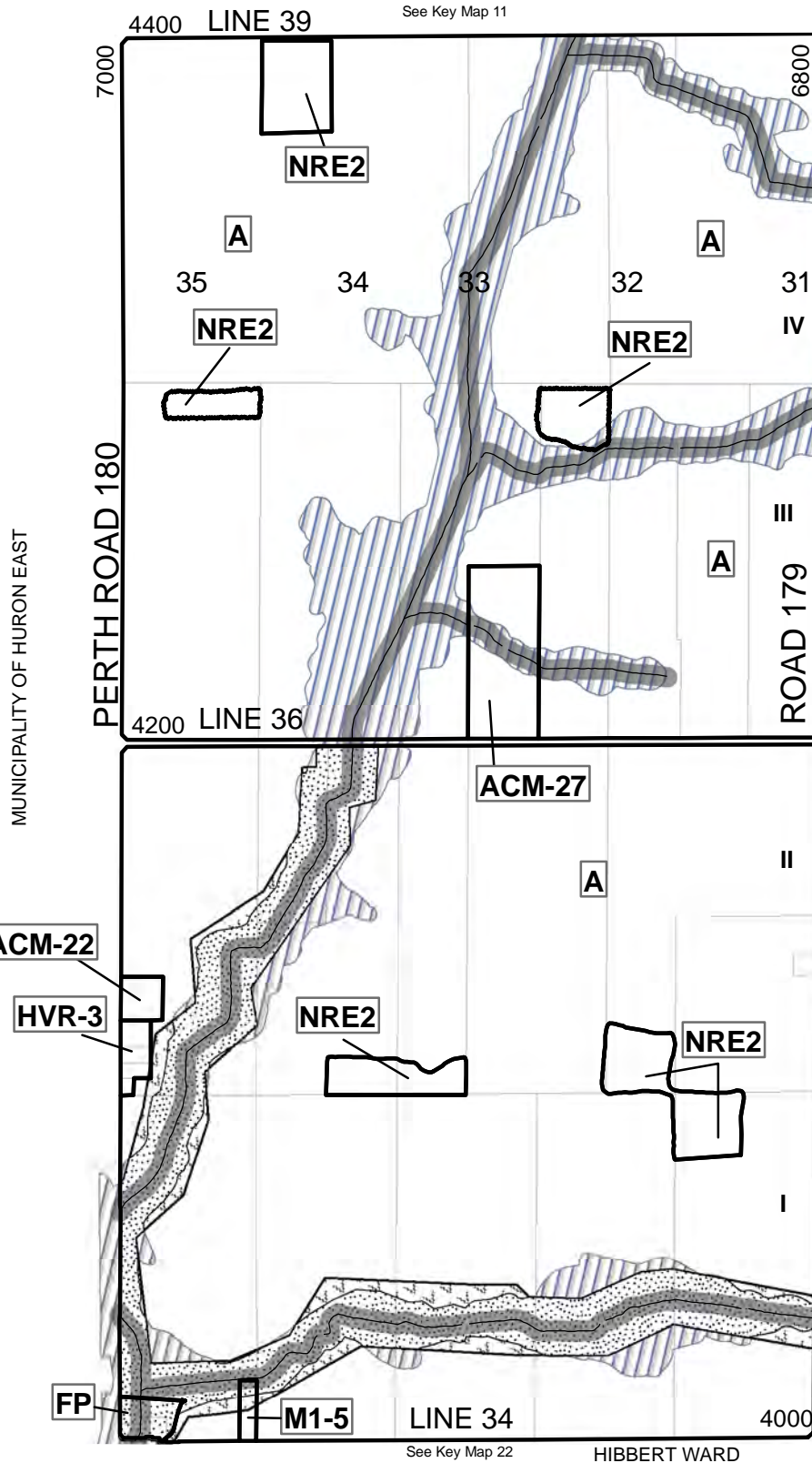
- CONSTRAINT AREA & FLOOD REGULATION AREA
- ADJACENT LANDS
- CONSTRAINT AREA
- REGULATED FLOOD AREA



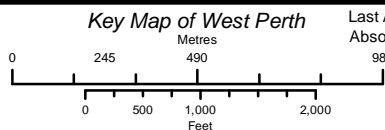


THIS IS **KEY MAP 16**
 OF SCHEDULE "A" TO BY-LAW NO. 100-1998
 OF THE MUNICIPALITY OF WEST PERTH
 PASSED THE 15th DAY OF NOVEMBER, 1999

AMENDED BY
 BY-LAW NO.: Z21-2001
 Z25-2001
 Z141-2012




See Key
 Map 17



Last Amended: July 2012
 Absolute Scale: 1:20,000

- CONSTRAINT AREA & FLOOD REGULATION AREA
- ADJACENT LANDS
- REGULATED FLOOD AREA
- CONSTRAINT AREA

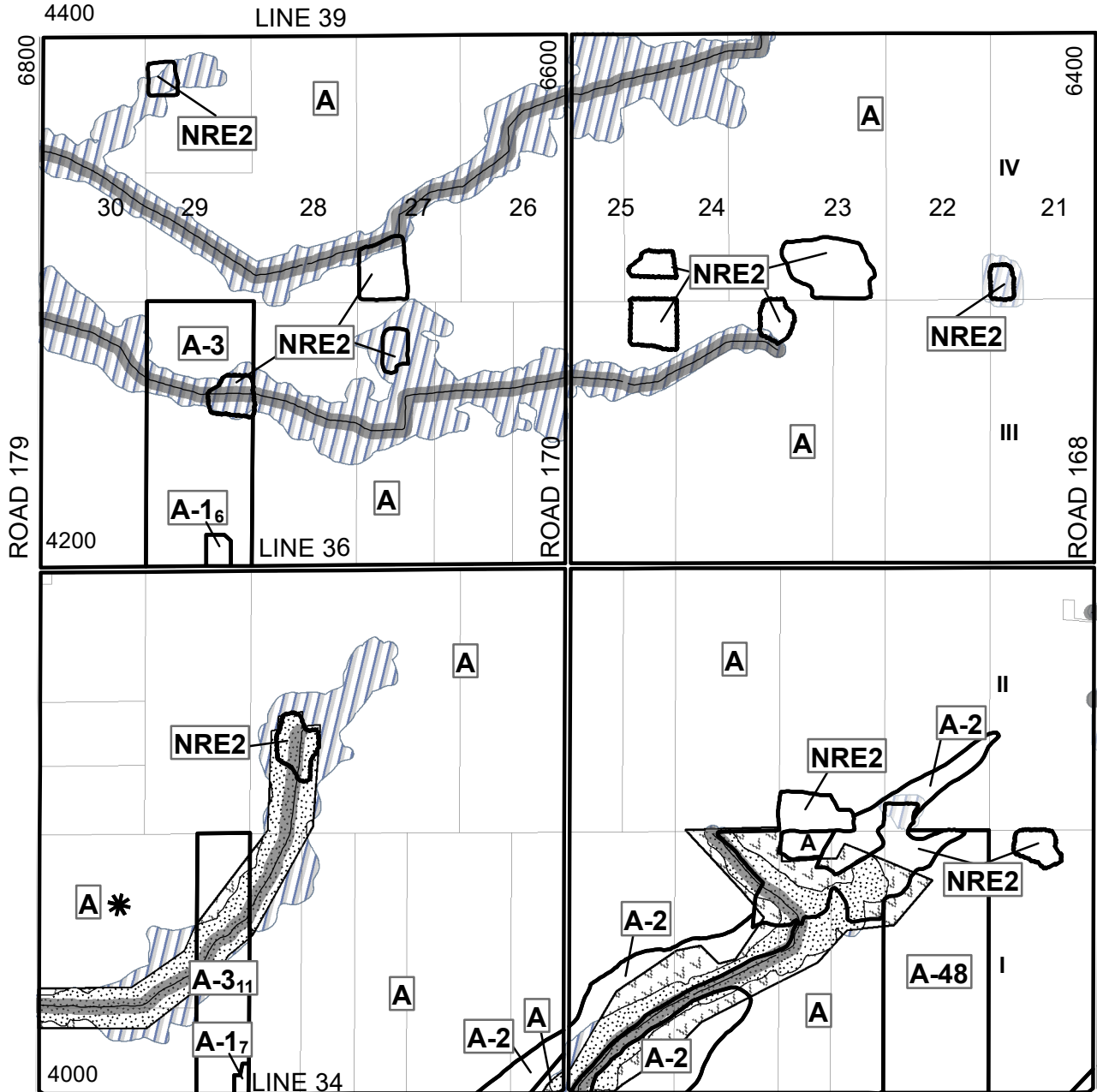




THIS IS **KEY MAP 17**
 OF SCHEDULE "A" TO BY-LAW NO. 100-1998
 OF THE MUNICIPALITY OF WEST PERTH
 PASSED THE 15th DAY OF NOVEMBER, 1999

AMENDED BY
 BY-LAW NO.: Z232-2020
 Z274-2022
 Z277-2023

See Key
 Map 12



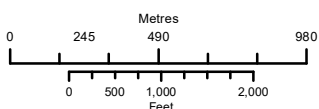
See Key
 Map 16





See Key
 Map 18

See Key Map 24 HIBBERT WARD


Last Amended: July 2012
 Absolute Scale: 1:25,000

Key Map of West Perth
 LOGAN WARD



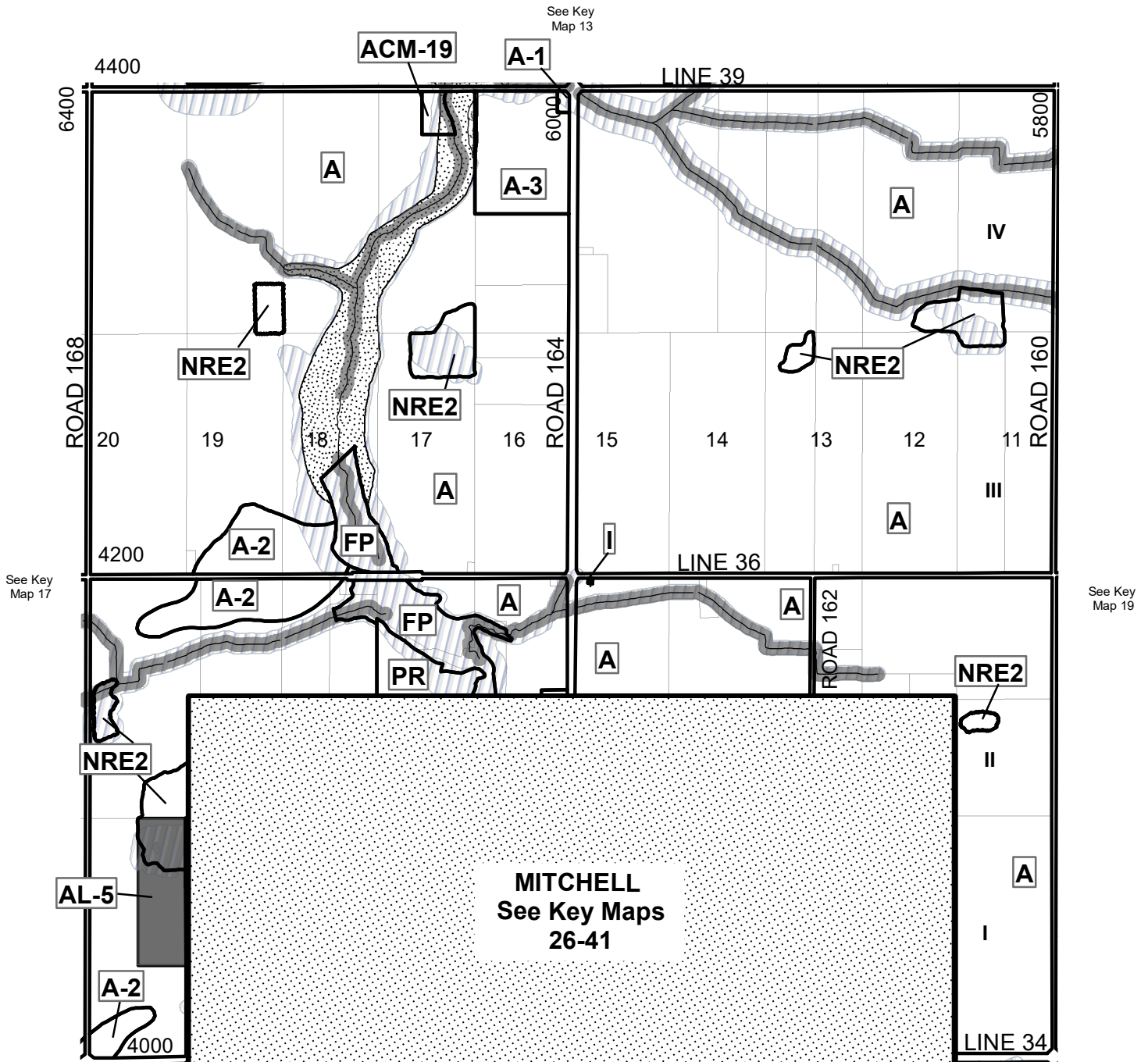
-  CONSTRAINT AREA & FLOOD REGULATION AREA
-  ADJACENT LANDS
-  CONSTRAINT AREA
-  REGULATED FLOOD AREA





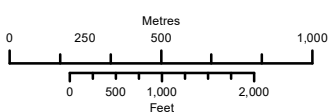
THIS IS **KEY MAP 18**
OF SCHEDULE "A" TO BY-LAW NO. 100-1998
OF THE MUNICIPALITY OF WEST PERTH
PASSED THE 15th DAY OF NOVEMBER, 1999





AMENDED BY
BY-LAW NO.: Z138-2011
Z242-2020




Last Amended: July 2012
Absolute Scale: 1:25,000

Key Map of West Perth
LOGAN WARD



-  CONSTRAINT AREA & FLOOD REGULATION AREA
-  ADJACENT LANDS
-  CONSTRAINT AREA
-  REGULATED FLOOD AREA

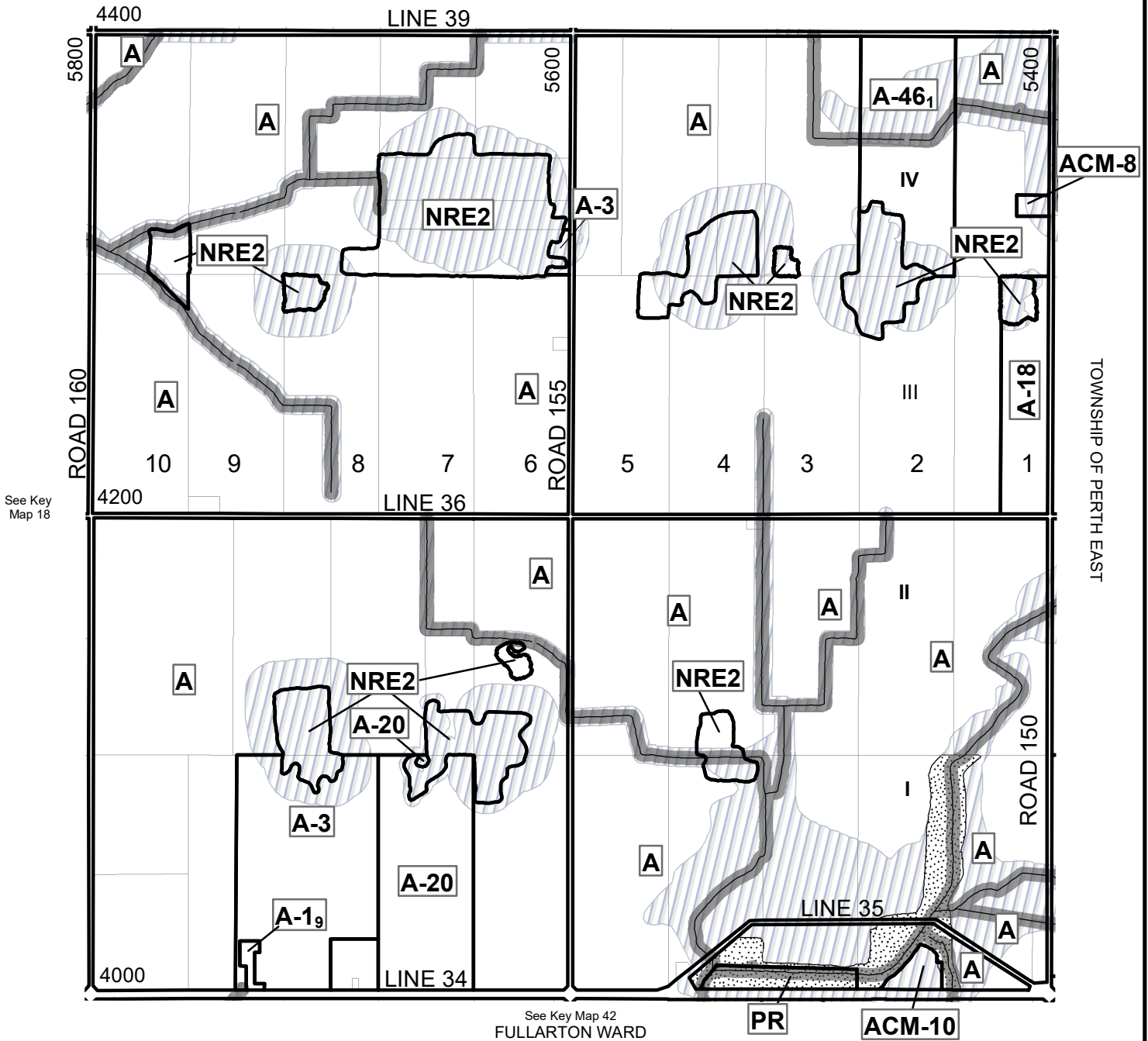




THIS IS *KEY MAP 19*
OF SCHEDULE "A" TO BY-LAW NO. 100-1998
OF THE MUNICIPALITY OF WEST PERTH
PASSED THE 15th DAY OF NOVEMBER, 1999

AMENDED BY
 BY-LAW NO.: Z57-2004
 Z148-2012
 Z291-2024

See Key
 Map 15

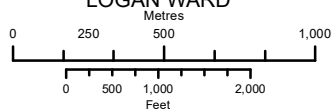






See Key
 Map 18

See Key Map 42
 FULLARTON WARD

Last Amended: November 2019
 Absolute Scale: 1:25,000

Key Map of West Perth
 LOGAN WARD



-  CONSTRAINT AREA & FLOOD REGULATION AREA
-  ADJACENT LANDS
-  CONSTRAINT AREA
-  REGULATED FLOOD AREA

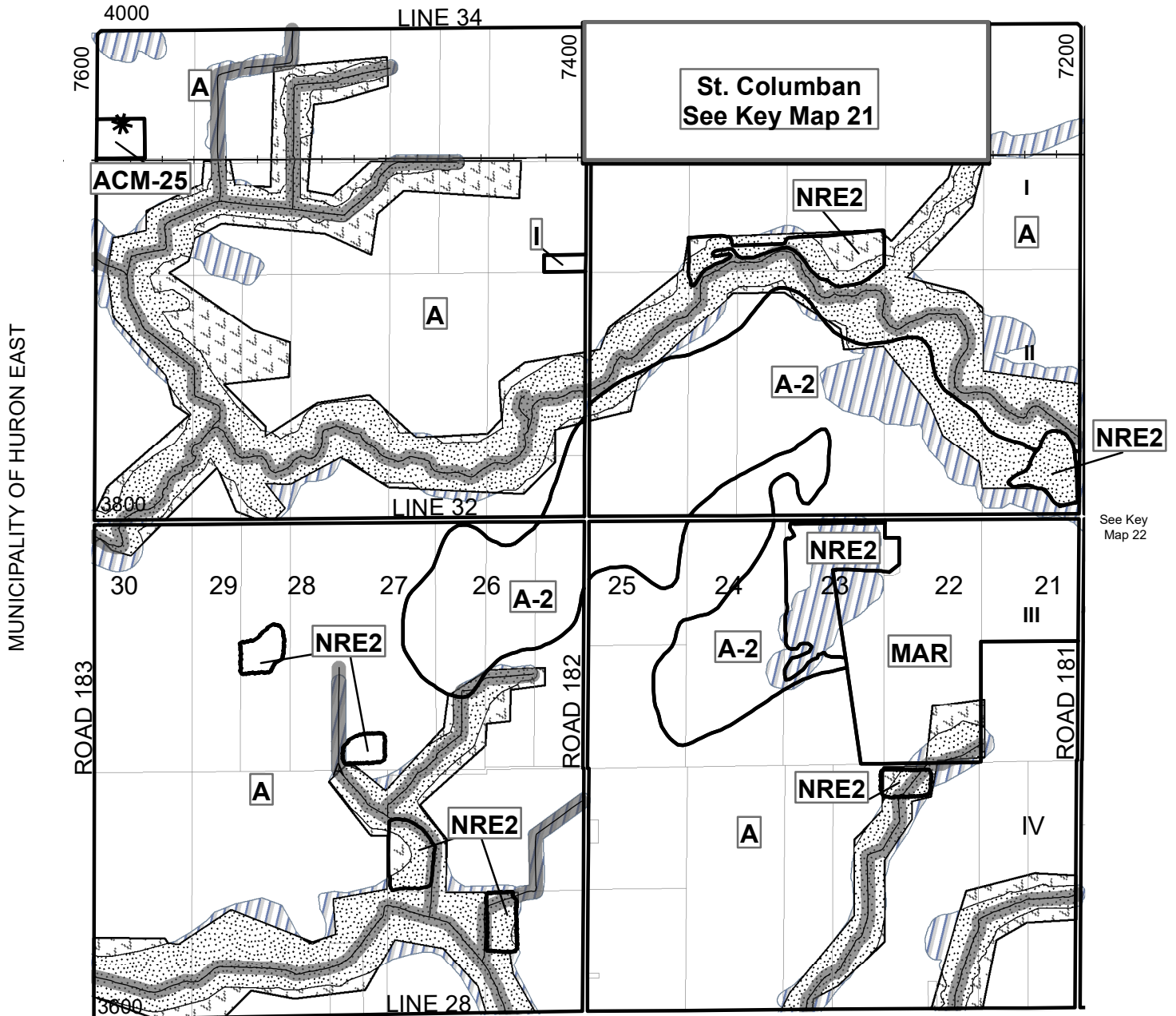




THIS IS **KEY MAP 20**
OF SCHEDULE "A" TO BY-LAW NO. 100-1998
OF THE MUNICIPALITY OF WEST PERTH
PASSED THE 15th DAY OF NOVEMBER, 1999

AMENDED BY
BY-LAW NO.: Z49-2003

MUNICIPALITY OF HURON EAST

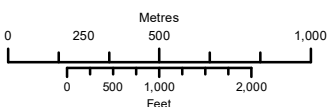






See Key Map 22

See Key Map 44

Last Amended: July 2012
Absolute Scale: 1:25,000

Key Map of West Perth
HIBBERT WARD



-  CONSTRAINT AREA & FLOOD REGULATION AREA
-  ADJACENT LANDS
-  CONSTRAINT AREA
-  REGULATED FLOOD AREA

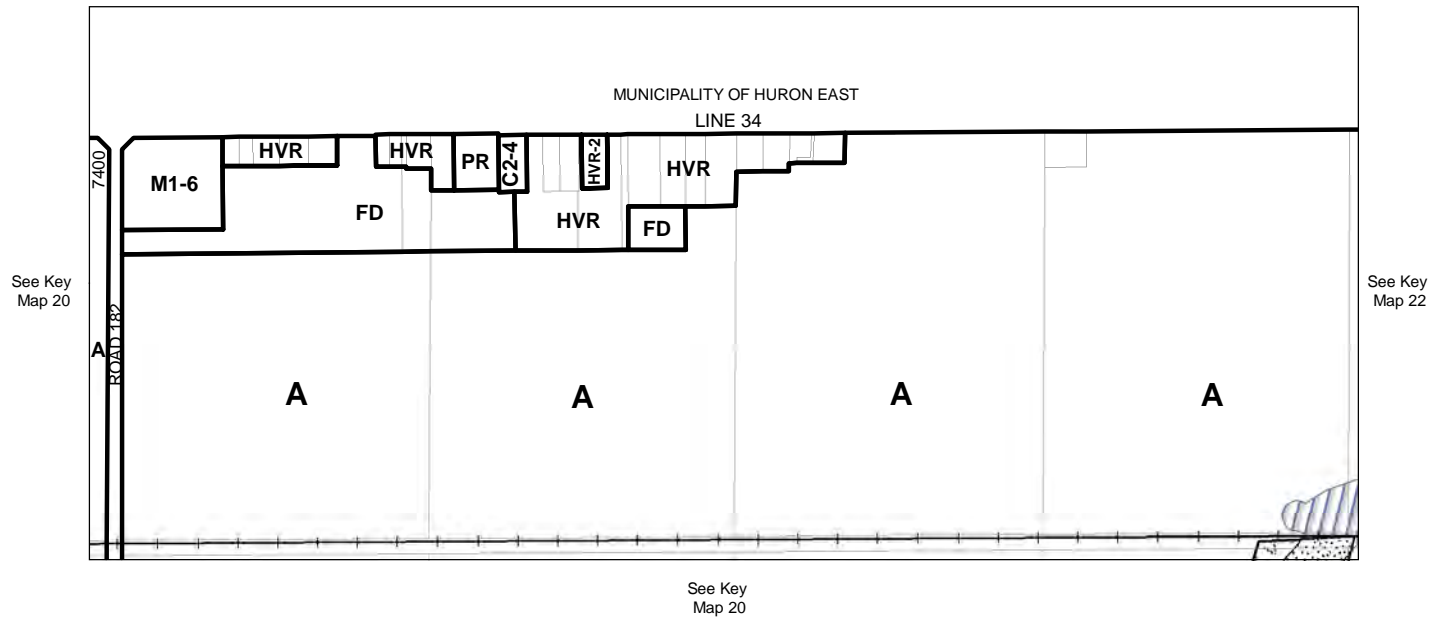




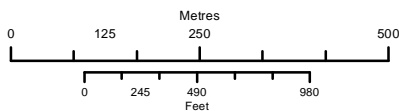
THIS IS **KEY MAP 21 ST. COLUMBAN**
OF SCHEDULE "A" TO BY-LAW NO. 100-1998
OF THE MUNICIPALITY OF WEST PERTH
PASSED THE 15th DAY OF NOVEMBER, 1999





AMENDED BY
BY-LAW NO.:

St. Columban



Last Amended: July 2012
Absolute Scale: 1:10,000
Key Map of West Perth
St. Columban



-  CONSTRAINT AREA & FLOOD REGULATION AREA
-  ADJACENT LANDS
-  CONSTRAINT AREA
-  REGULATED FLOOD AREA

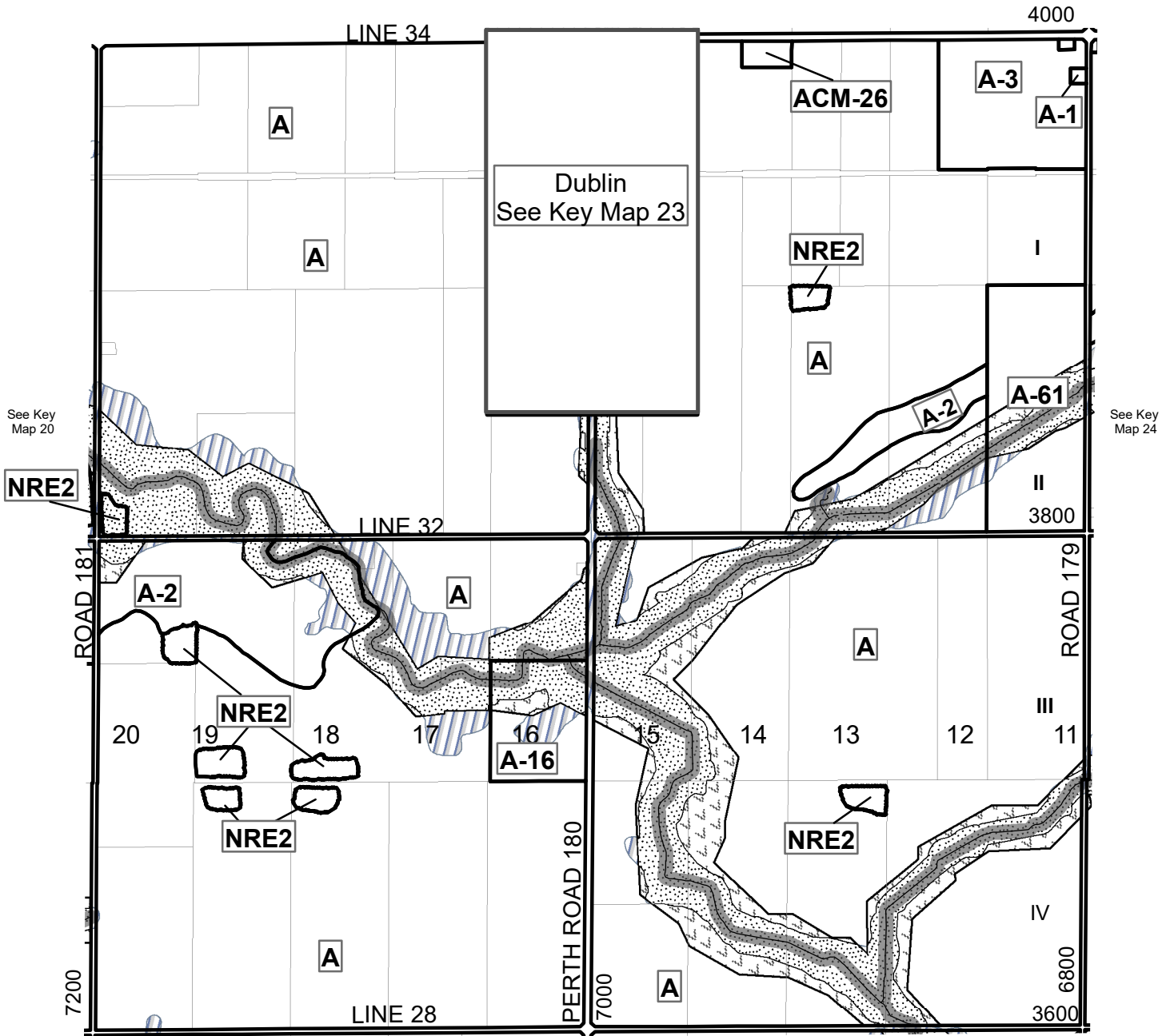




THIS IS **KEY MAP 22**
 OF SCHEDULE "A" TO BY-LAW NO. 100-1998
 OF THE MUNICIPALITY OF WEST PERTH
 PASSED THE 15th DAY OF NOVEMBER, 1999

AMENDED BY
 BY-LAW NO.: Z119-2009
 Z266-2022
 Z317-2025

MUNICIPALITY OF HURON EAST



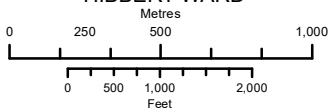
See Key Map 20





See Key Map 24

See Key Map 45


Last Amended: July 2012
 Absolute Scale: 1:25,000

Key Map of West Perth
 HIBBERT WARD



-  CONSTRAINT AREA & FLOOD REGULATION AREA
-  ADJACENT LANDS
-  CONSTRAINT AREA
-  REGULATED FLOOD AREA



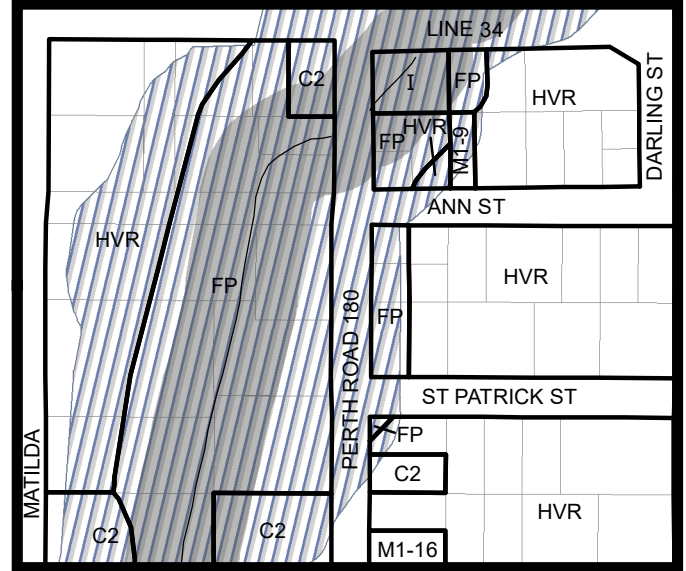
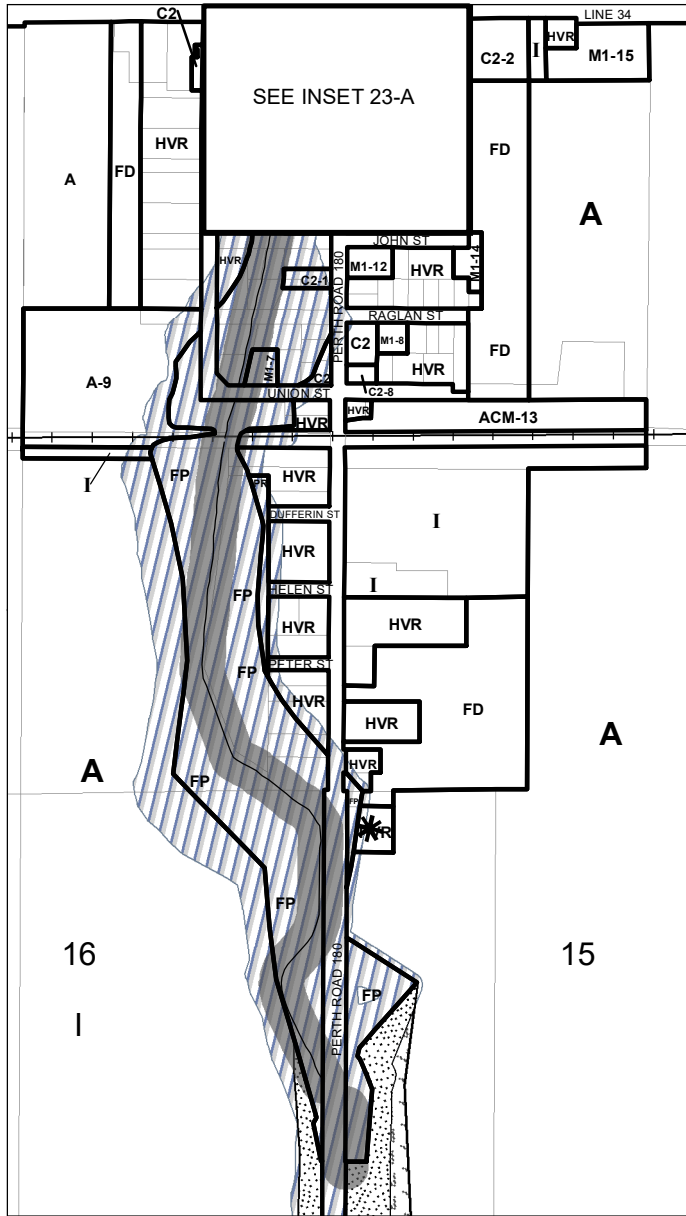


THIS IS *KEY MAP 23 DUBLIN*
OF SCHEDULE "A" TO BY-LAW NO. 100-1998
OF THE MUNICIPALITY OF WEST PERTH
PASSED THE 15th DAY OF NOVEMBER, 1999

AMENDED BY
 BY-LAW NO.: Z34-2002
 Z36-2002 Z44-2003
 Z124-2010 Z137-2011
 Z142-2012 Z237-2020
 Z253-2021

See Key Map 16

INSET 23-A



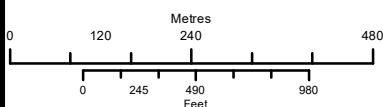
See Key Map 22

See Key Map 22

See Key Map 22

Last Amended: July 2012
 Absolute Scale: 1:10,000

Key Map of West Perth
Dublin



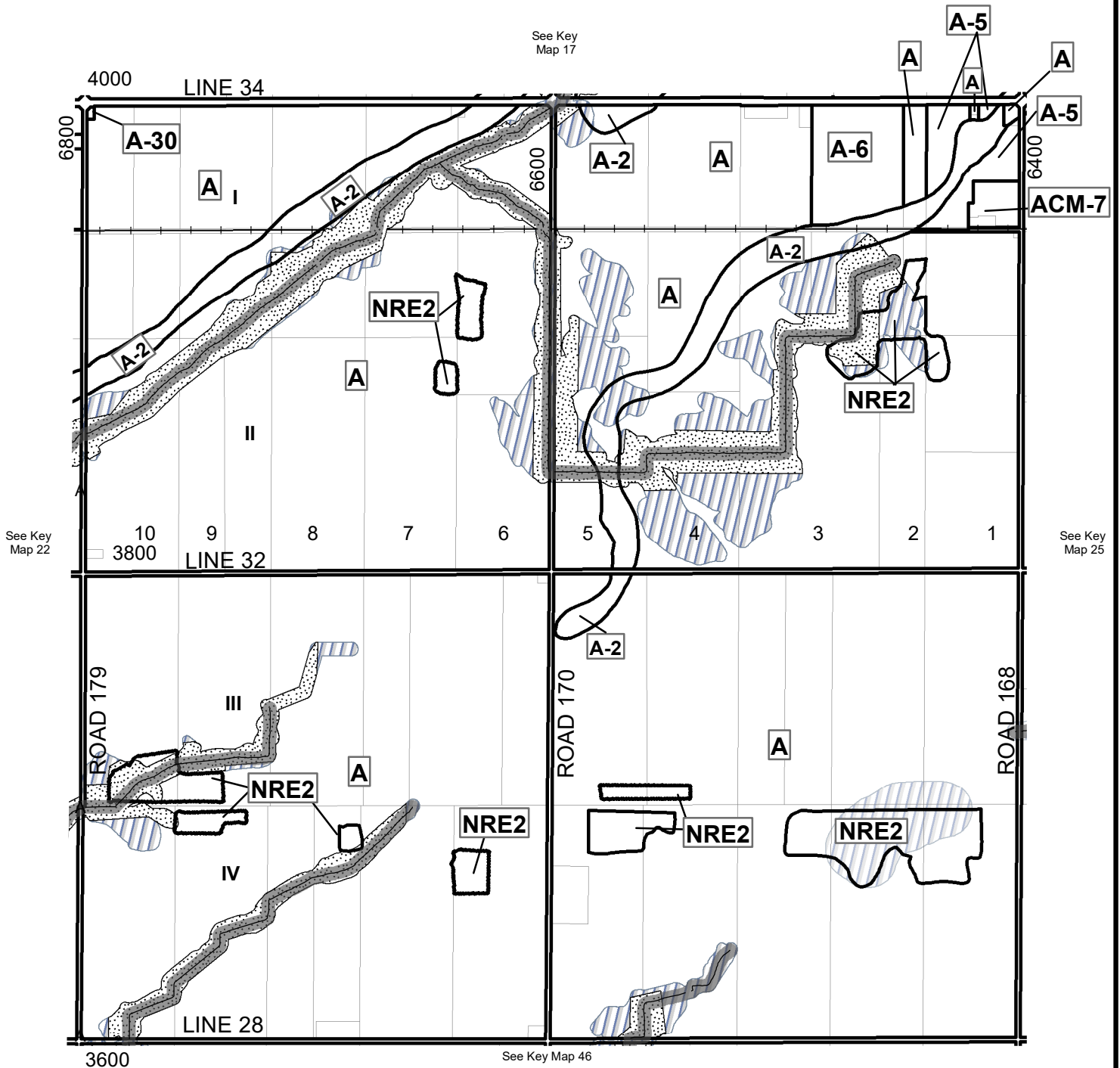
- CONSTRAINT AREA & FLOOD REGULATION AREA
- ADJACENT LANDS
- CONSTRAINT AREA
- REGULATED FLOOD AREA





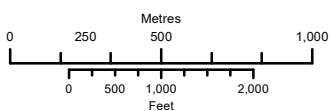
THIS IS **KEY MAP 24**
OF SCHEDULE "A" TO BY-LAW NO. 100-1998
OF THE MUNICIPALITY OF WEST PERTH
PASSED THE 15th DAY OF NOVEMBER, 1999





AMENDED BY
BY-LAW NO.: Z70-2005
Z238-2020



Last Amended: July 2012
Absolute Scale: 1:25,000

Key Map of West Perth
HIBBERT WARD



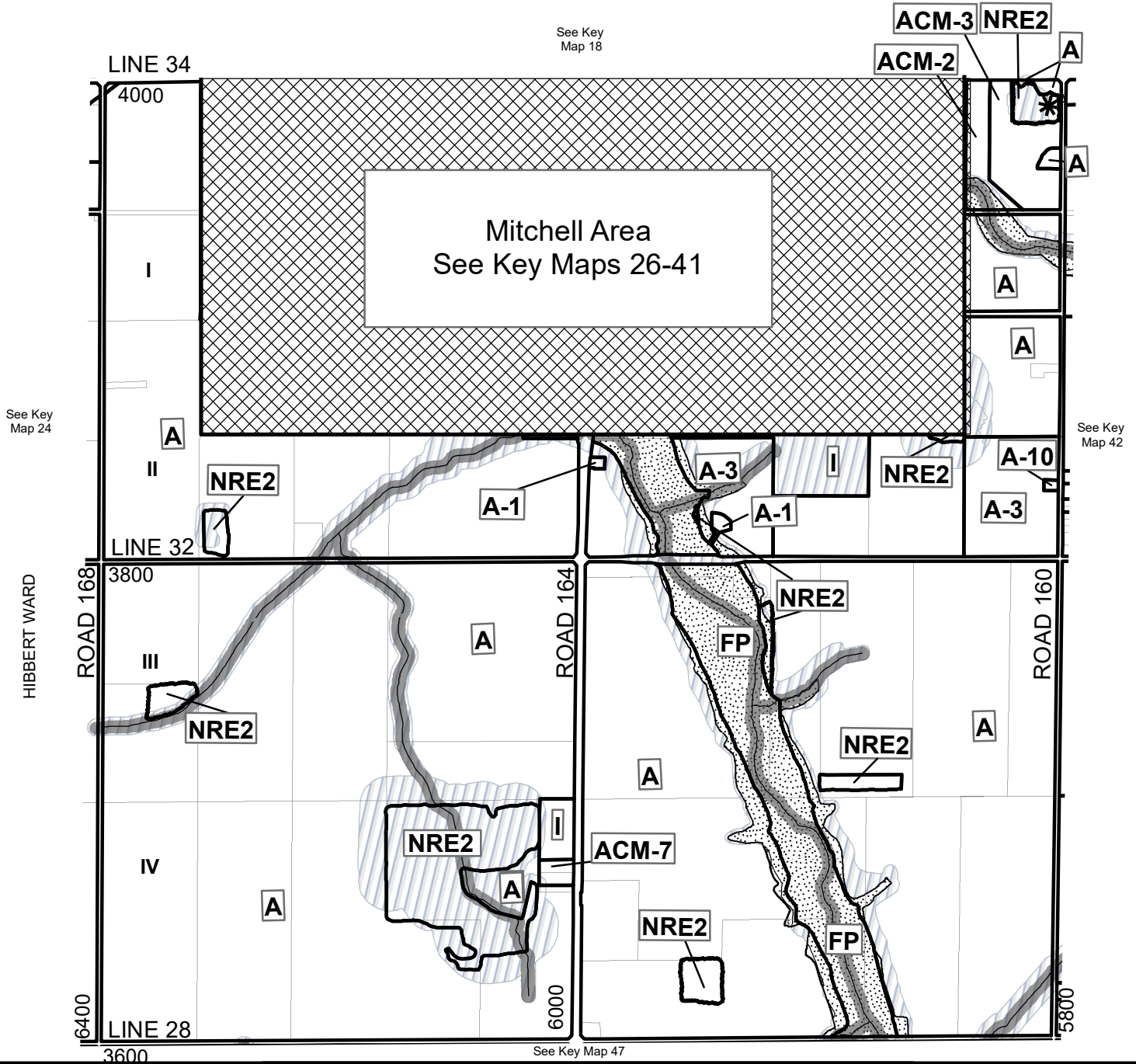
-  CONSTRAINT AREA & FLOOD REGULATION AREA
-  ADJACENT LANDS
-  CONSTRAINT AREA
-  REGULATED FLOOD AREA





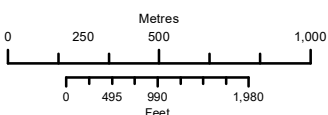
THIS IS **KEY MAP 25**
 OF SCHEDULE "A" TO BY-LAW NO. 100-1998
 OF THE MUNICIPALITY OF WEST PERTH
 PASSED THE 15th DAY OF NOVEMBER, 1999





AMENDED BY
 BY-LAW NO.: Z50-2003
 Z98-2007
 Z299-2024
 Z312-2025



Last Amended: July 2012
 Absolute Scale: 1:25,000

Key Map of West Perth
 FULLARTON WARD



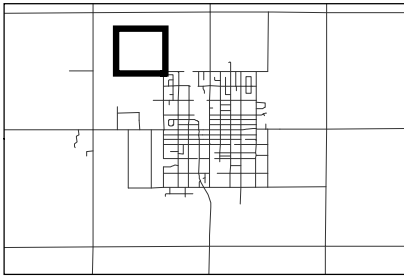
-  CONSTRAINT AREA & FLOOD REGULATION AREA
-  ADJACENT LANDS
-  CONSTRAINT AREA
-  REGULATED FLOOD AREA





THIS IS **KEY MAP 26**
OF SCHEDULE "A" TO BY-LAW NO. 100-1998
OF THE MUNICIPALITY OF WEST PERTH
PASSED THE 15th DAY OF NOVEMBER, 1999

AMENDED BY
BY-LAW NO.:



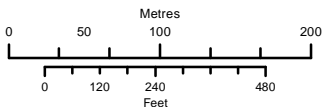
See Key
Map 18







See Key
Map 30


Last Amended: July 2012
Absolute Scale: 1:5,000

Key Map of West Perth
LOGAN WARD



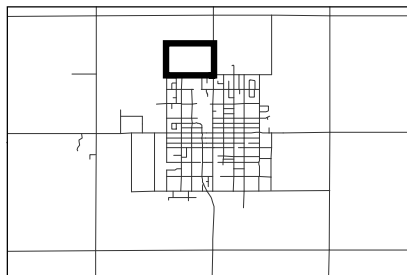
-  CONSTRAINT AREA & FLOOD REGULATION AREA
-  ADJACENT LANDS
-  CONSTRAINT AREA
-  REGULATED FLOOD AREA





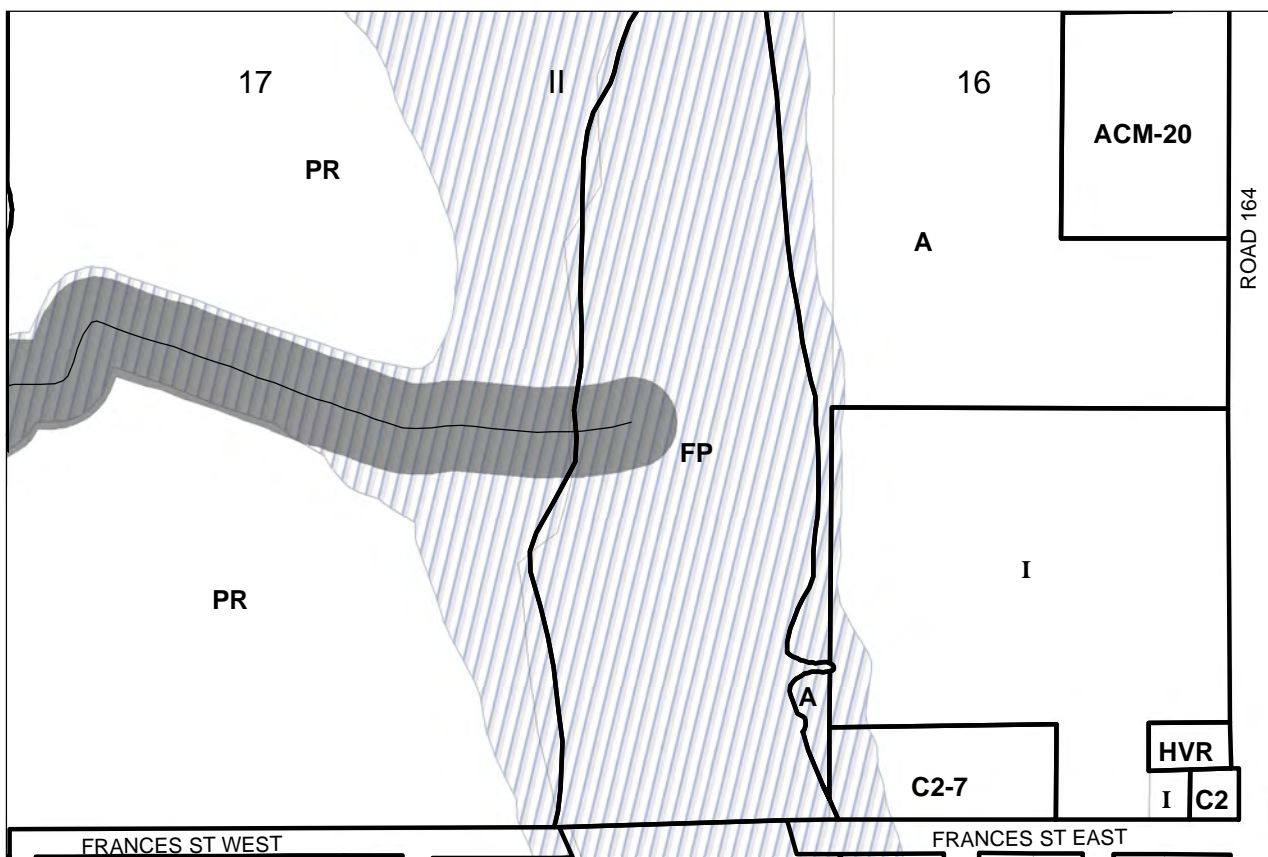
THIS IS **KEY MAP 27**
OF SCHEDULE "A" TO BY-LAW NO. 100-1998
OF THE MUNICIPALITY OF WEST PERTH
PASSED THE 15th DAY OF NOVEMBER, 1999

AMENDED BY
BY-LAW NO.: Z98-2007
Z111-2009



See Key
Map 18

See Key
Map 26

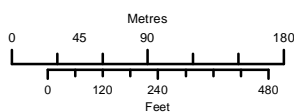






See Key
Map 28

See Key
Map 31

Last Amended: July 2012
Absolute Scale: 1:5,000

Key Map of West Perth
LOGAN WARD



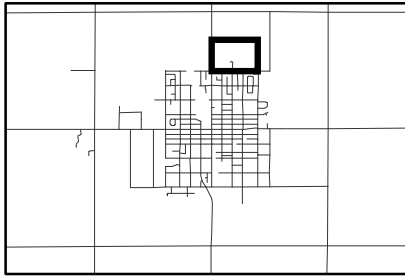
-  CONSTRAINT AREA & FLOOD REGULATION AREA
-  ADJACENT LANDS
-  CONSTRAINT AREA
-  REGULATED FLOOD AREA



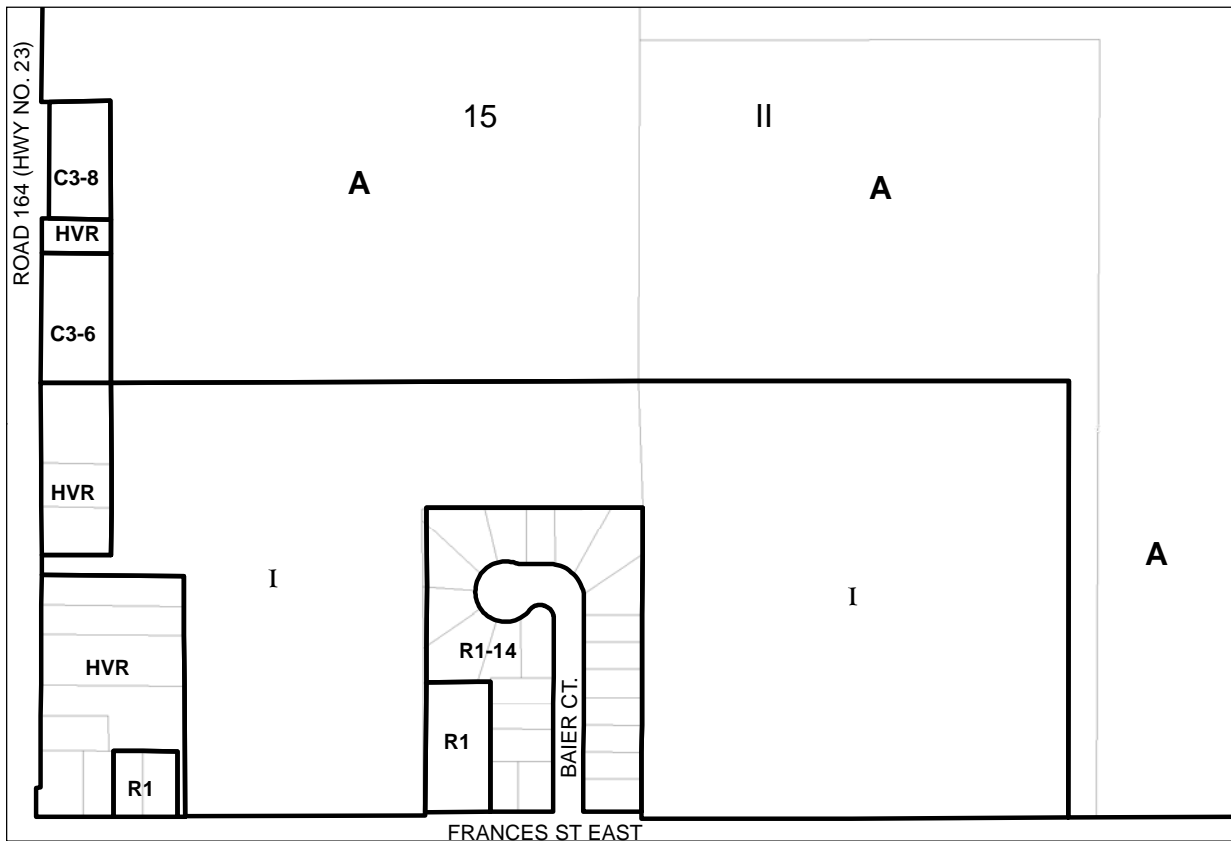


THIS IS *KEY MAP 28*
OF SCHEDULE "A" TO BY-LAW NO. 100-1998
OF THE MUNICIPALITY OF WEST PERTH
PASSED THE 15th DAY OF NOVEMBER, 1999

AMENDED BY
 BY-LAW NO.: Z67-2005
 Z68-2005
 Z88-2006



See Key
 Map 18



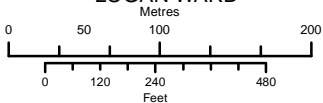
See Key
 Map 27





See Key
 Map 29

See Key
 Map 32

Last Amended: July 2012
 Absolute Scale: 1:5,000

Key Map of West Perth
 LOGAN WARD



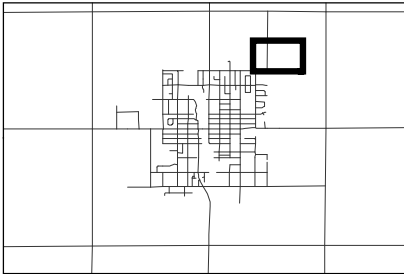
-  CONSTRAINT AREA & FLOOD REGULATION AREA
-  ADJACENT LANDS
-  CONSTRAINT AREA
-  REGULATED FLOOD AREA



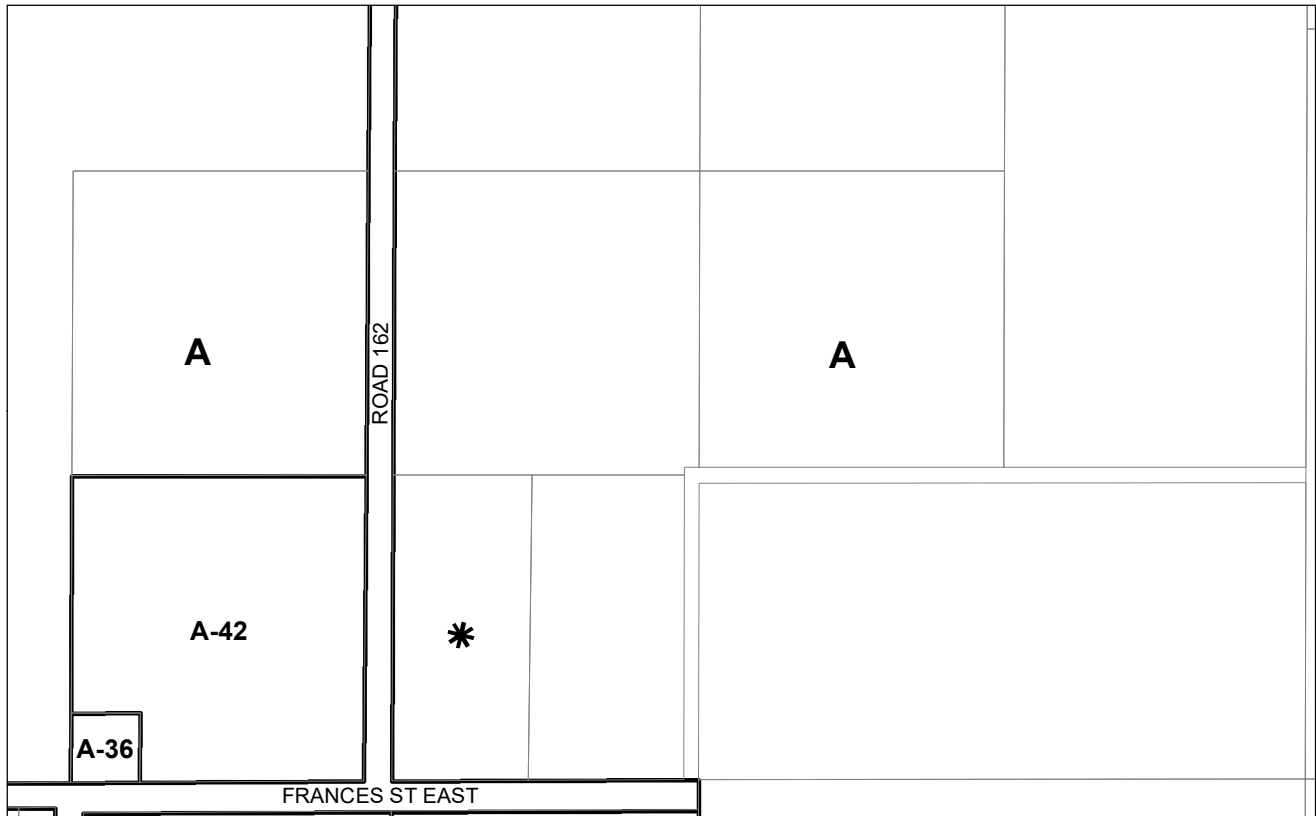


THIS IS **KEY MAP 29**
OF SCHEDULE "A" TO BY-LAW NO. 100-1998
OF THE MUNICIPALITY OF WEST PERTH
PASSED THE 15th DAY OF NOVEMBER, 1999

AMENDED BY
BY-LAW NO.: Z99-2007
Z223-2019



See Key
Map 18



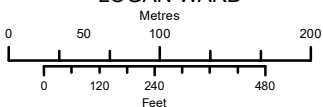
See Key
Map 28

See Key
Map 18

See Key
Map 33

Last Amended: November 2019
Absolute Scale: 1:5,000

Key Map of West Perth
LOGAN WARD



CONSTRAINT AREA & FLOOD REGULATION AREA



ADJACENT LANDS



CONSTRAINT AREA



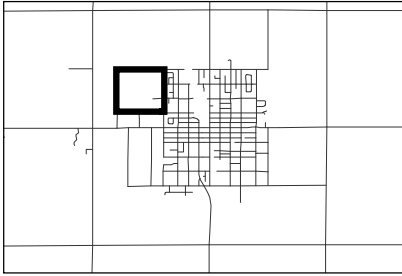
REGULATED FLOOD AREA



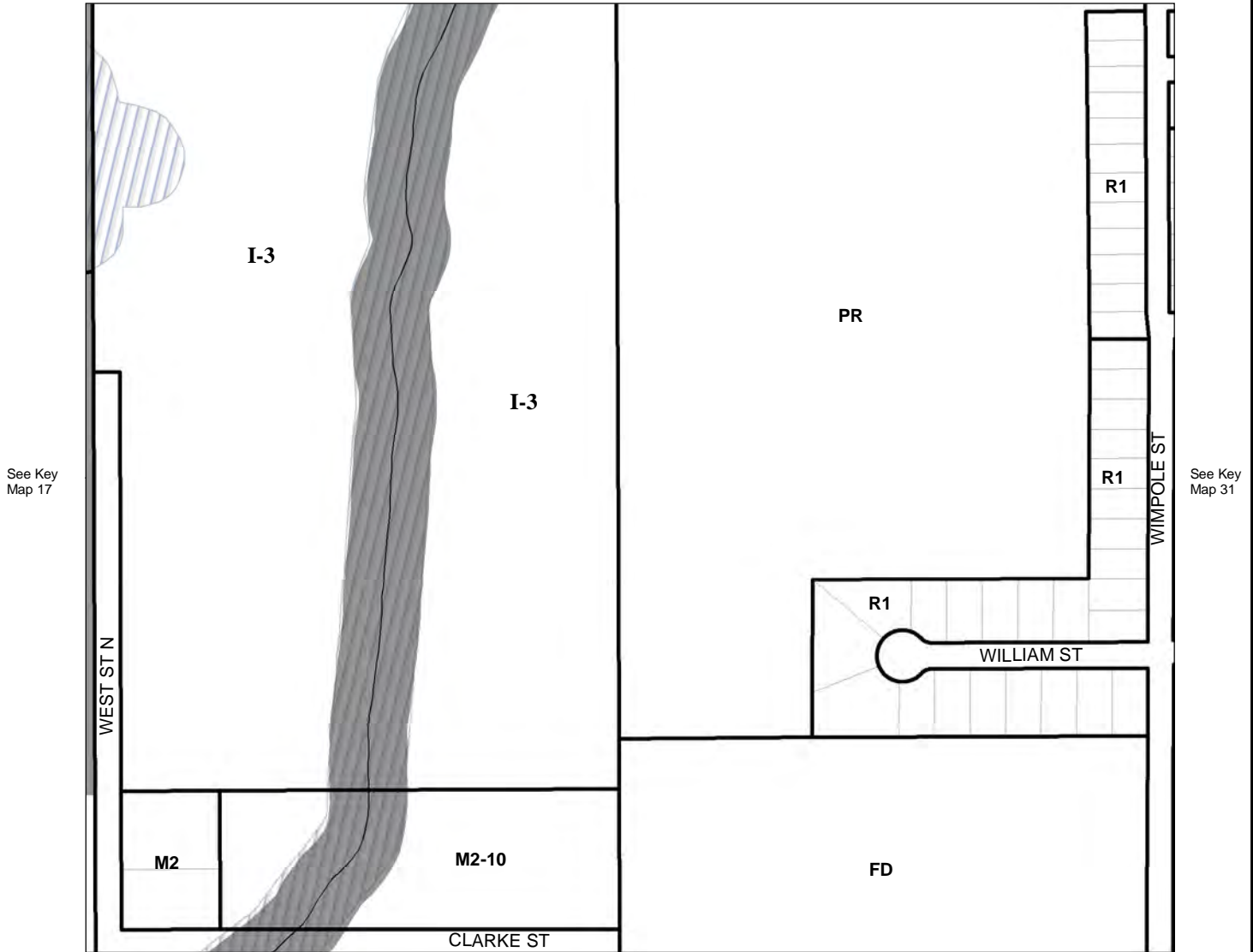


THIS IS **KEY MAP 30 MITCHELL**
OF SCHEDULE "A" TO BY-LAW NO. 100-1998
OF THE MUNICIPALITY OF WEST PERTH
PASSED THE 15th DAY OF NOVEMBER, 1999

AMENDED BY
BY-LAW NO.: Z54-2004
Z138-2011



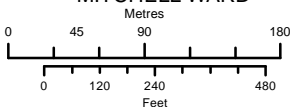
See Key
Map 26



See Key Map 34

Last Amended: July 2012
Absolute Scale: 1:5,000

Key Map of West Perth
MITCHELL WARD



CONSTRAINT AREA & FLOOD REGULATION AREA



ADJACENT LANDS



CONSTRAINT AREA



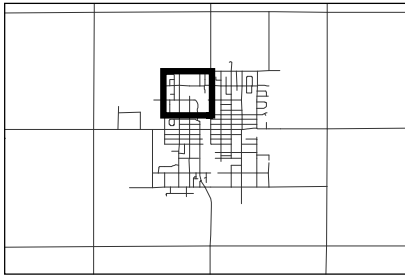
REGULATED FLOOD AREA





THIS IS **KEY MAP 31 MITCHELL**
 OF SCHEDULE "A" TO BY-LAW NO. 100-1998
 OF THE MUNICIPALITY OF WEST PERTH
 PASSED THE 15th DAY OF NOVEMBER, 1999

AMENDED BY	
BY-LAW NO.:	Z8-2000
Z10-2001	Z12-2001
Z17-2001	Z31-2002
Z33-2002	Z45-2003
Z52-2004	Z53-2004
Z58-2004	Z60-2004
Z66-2005	Z100-2007
Z199-2017	Z218-2019
Z236-2020	Z250-2021
Z255-2021	Z264-2021
Z297-2024	Z302-2024
Z303-2024	Z304-2024



See Key
Map 27



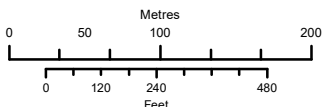
See Key
Map 30

See Key
Map 32

See Key Map 35

Last Amended: November 2019
 Absolute Scale: 1:5,000

Key Map of West Perth
 MITCHELL WARD



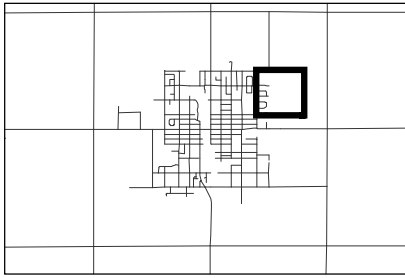
-  CONSTRAINT AREA & FLOOD REGULATION AREA
-  ADJACENT LANDS
-  UNIMPROVED ROADS
-  CONSTRAINT AREA
-  REGULATED FLOOD AREA



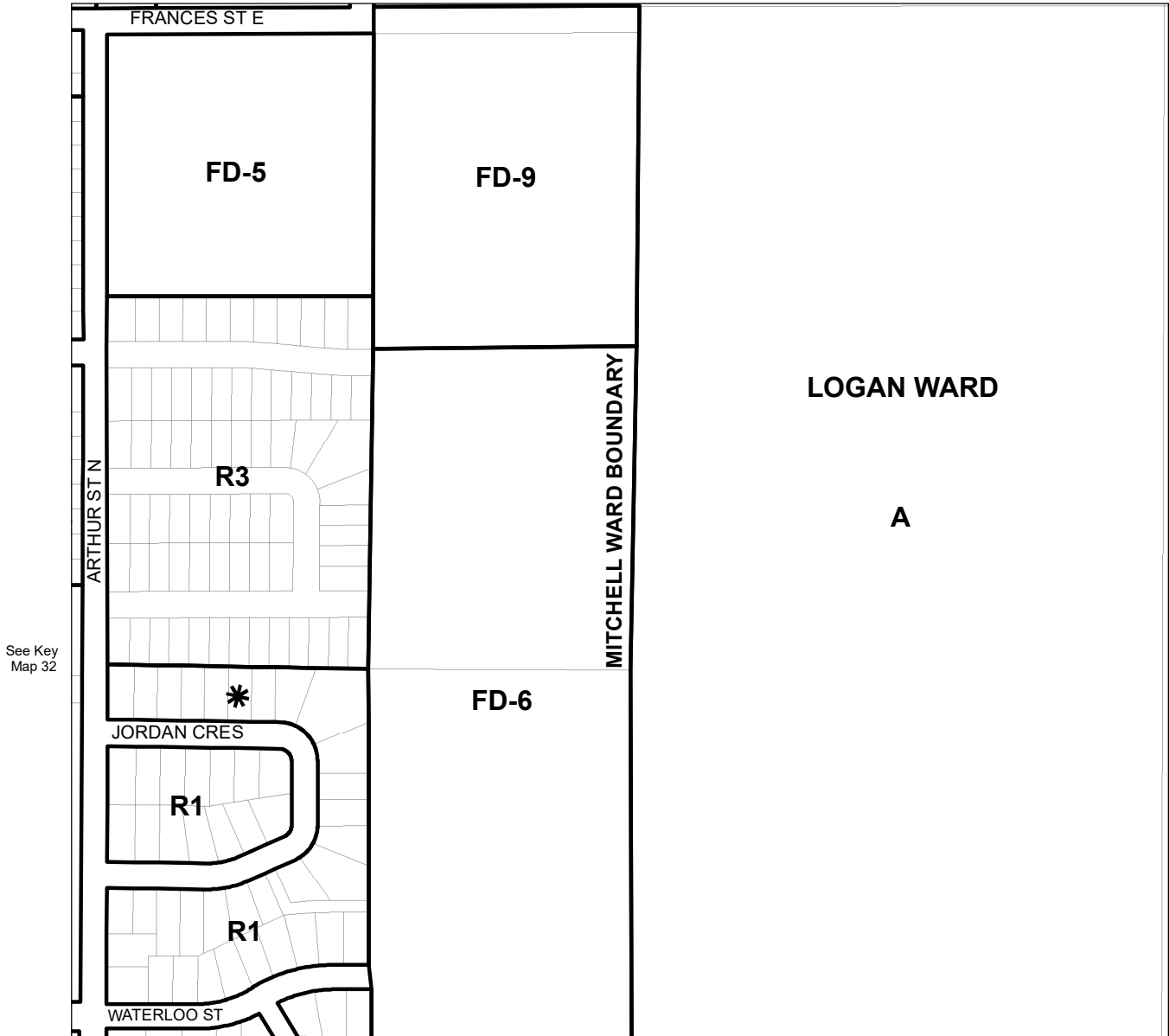


THIS IS **KEY MAP 33 MITCHELL**
 OF SCHEDULE "A" TO BY-LAW NO. 100-1998
 OF THE MUNICIPALITY OF WEST PERTH
 PASSED THE 15th DAY OF NOVEMBER, 1999

AMENDED BY
 BY-LAW NO.: Z55A-2004
 Z176-2015
 Z219-2019
 Z221-2019



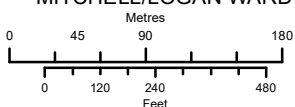
See Key
 Map 29







See Key Map 37

Last Amended: November 2019
 Absolute Scale: 1:5,000

Key Map of West Perth
 MITCHELL/LOGAN WARD



-  CONSTRAINT AREA & FLOOD REGULATION AREA
-  ADJACENT LANDS
-  CONSTRAINT AREA
-  REGULATED FLOOD AREA

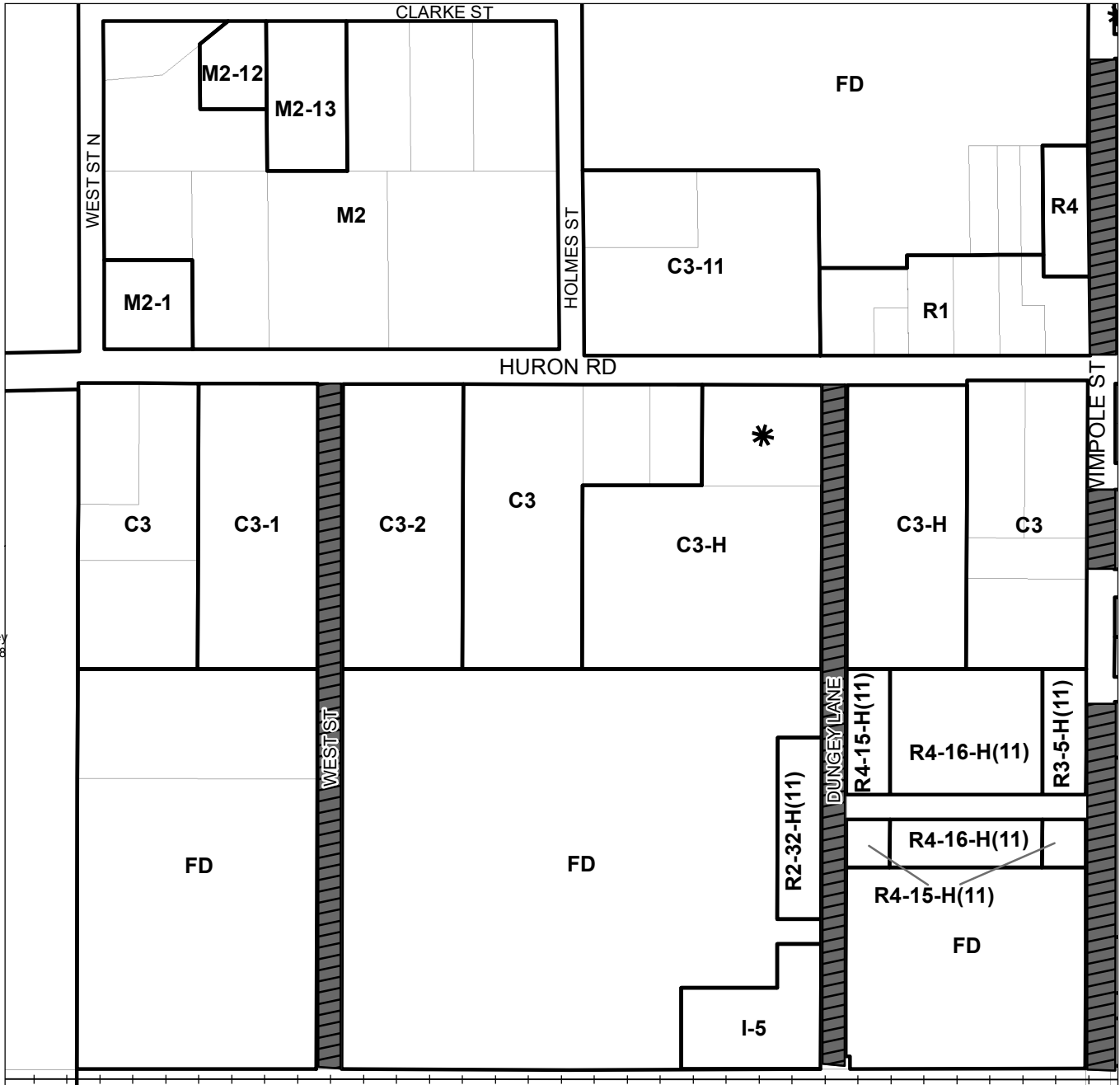




THIS IS **KEY MAP 34 MITCHELL**
 OF SCHEDULE "A" TO BY-LAW NO. 100-1998
 OF THE MUNICIPALITY OF WEST PERTH
 PASSED THE 15th DAY OF NOVEMBER, 1999

AMENDED BY
 BY-LAW NO.: Z82-2006
 Z177-2015 Z240-2020
 Z278-2023 Z285-2023
 Z306-2025 Z309-2025

See Key
 Map 30



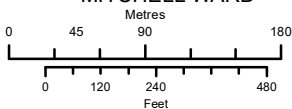
See Key
 Map 18

See Key
 Map 35

See Key Map 38

Last Amended: February 2016
 Absolute Scale: 1:5,000

Key Map of West Perth
 MITCHELL WARD



-  CONSTRAINT AREA & FLOOD REGULATION AREA
-  ADJACENT LANDS
-  UNIMPROVED ROAD
-  CONSTRAINT AREA
-  REGULATED FLOOD AREA

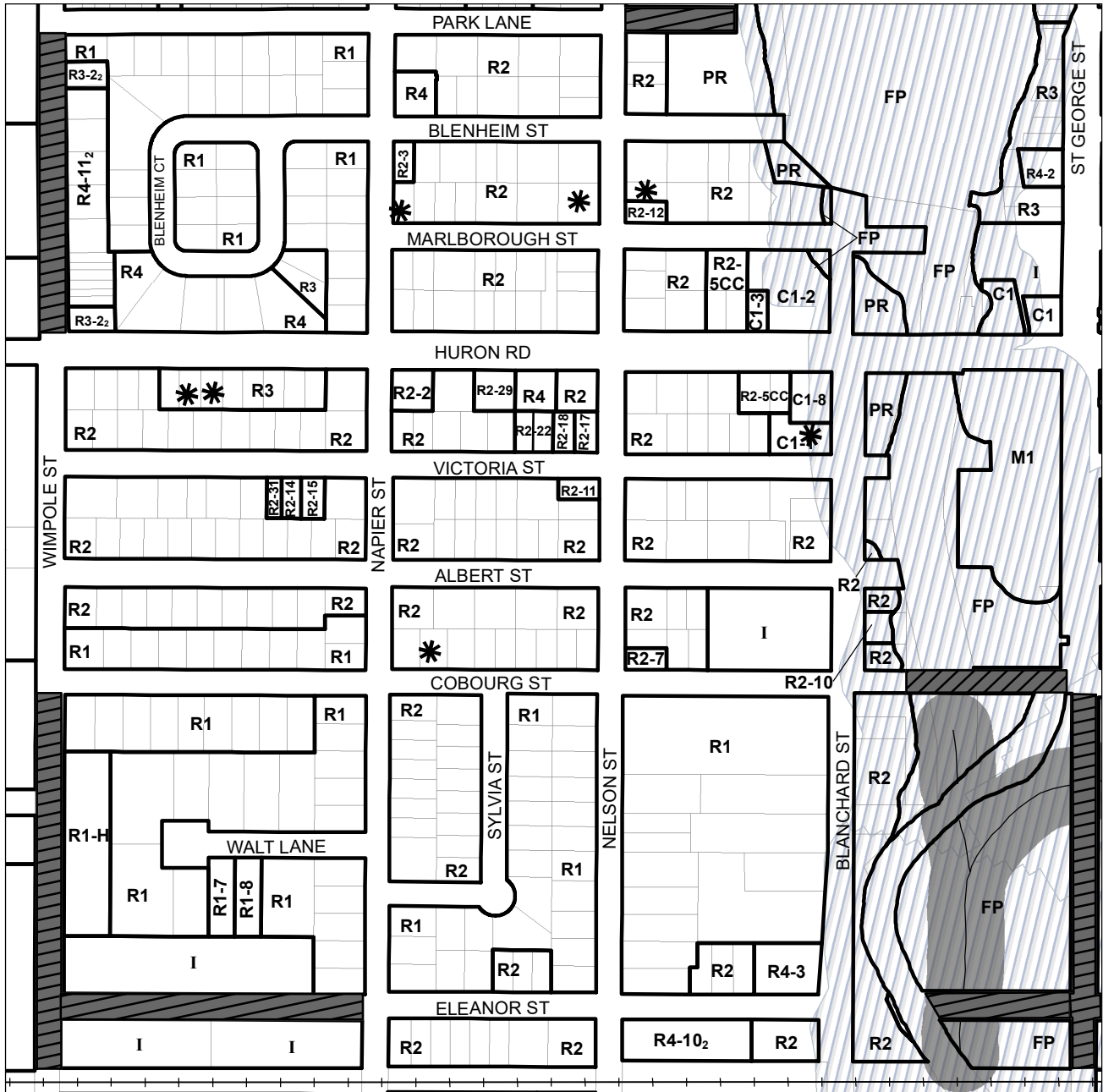




THIS IS KEY MAP 35 MITCHELL
OF SCHEDULE "A" TO BY-LAW NO. 100-1998
OF THE MUNICIPALITY OF WEST PERTH
PASSED THE 15th DAY OF NOVEMBER, 1999

AMENDED BY
 BY-LAW NO.: Z1-2000
 Z5-2000 Z6-2000
 Z34-2002 Z47-2003
 Z48-2003 Z51-2003
 Z65-2005 Z94-2007
 Z114-2009 Z184-2016
 Z208-2018 Z229-2019
 Z287-2023 Z298-2024

See Key Map 31



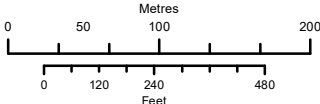
See Key Map 34

See Key Map 36

See Key Map 39

Last Amended: November 2019
 Absolute Scale: 1:5,000

Key Map of West Perth
 MITCHELL WARD



-  CONSTRAINT AREA & FLOOD REGULATION AREA
-  ADJACENT LANDS
-  UNIMPROVED ROADS
-  CONSTRAINT AREA
-  REGULATED FLOOD AREA

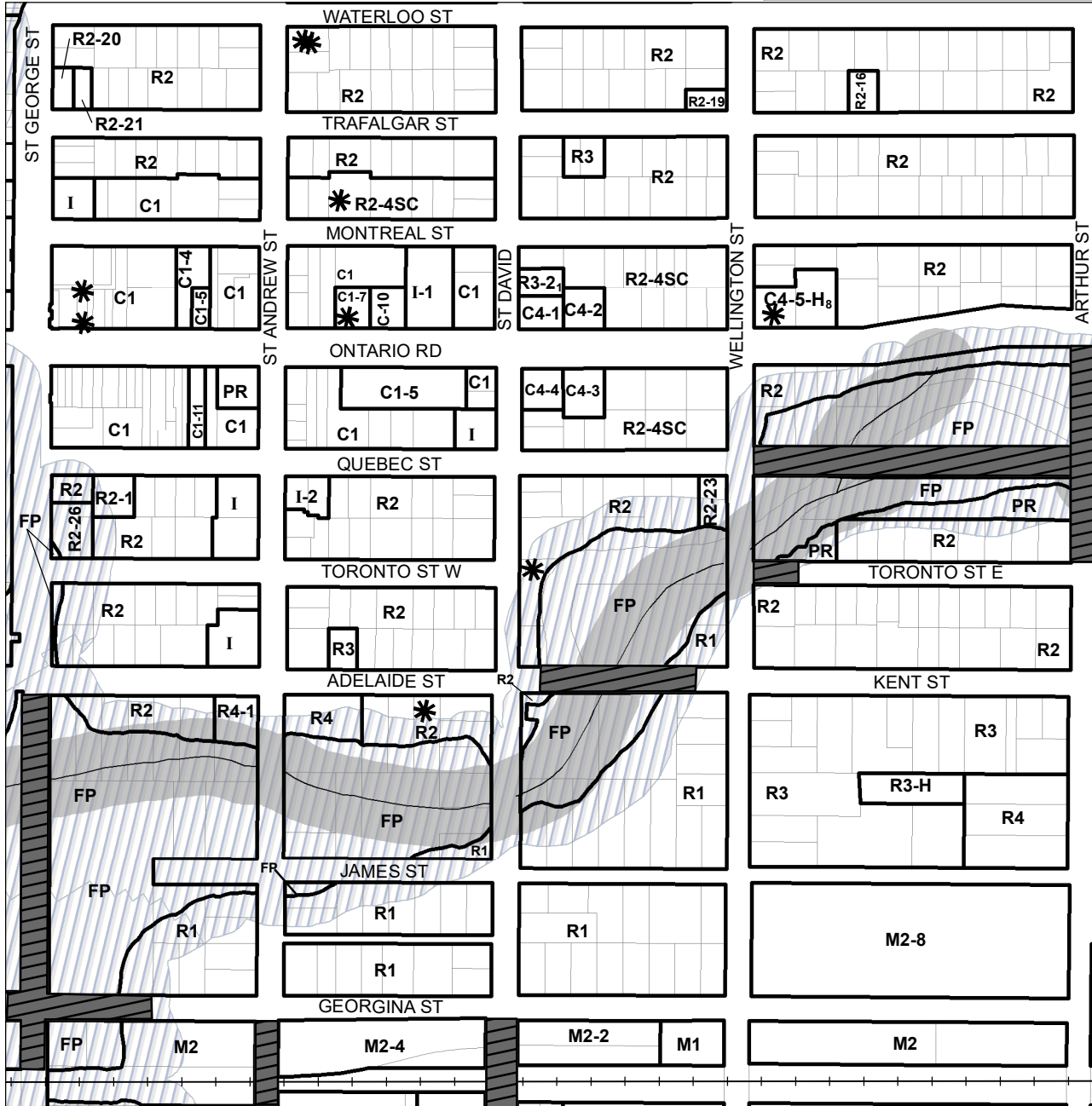




THIS IS **KEY MAP 36 MITCHELL**
 OF SCHEDULE "A" TO BY-LAW NO. 100-1998
 OF THE MUNICIPALITY OF WEST PERTH
 PASSED THE 15th DAY OF NOVEMBER, 1999

AMENDED BY		
BY-LAW NO.:	Z18-2001	Z34-2002
	Z41-2003	Z43-2003
	Z46-2003	Z75-2005
	Z62-2004	Z72-2005
	Z79-2005	Z80-2005
	Z84-2006	Z93-2005
	Z107-2008	Z121-2009
	Z126-2010	Z133-2011
	Z186-2017	Z222-2019
		Z80-2006
		Z103-2008
		Z122-2010
		Z180-2016

See Key
Map 32



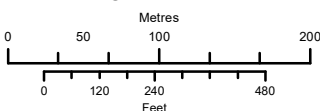
See Key
Map 35






See Key
Map 37

See Key Map 40

Last Amended: November 2019
 Absolute Scale: 1:5,000

Key Map of West Perth
 MITCHELL WARD



-  CONSTRAINT AREA & FLOOD REGULATION AREA
-  ADJACENT LANDS
-  CONSTRAINT AREA
-  REGULATED FLOOD AREA
-  UNIMPROVED ROAD

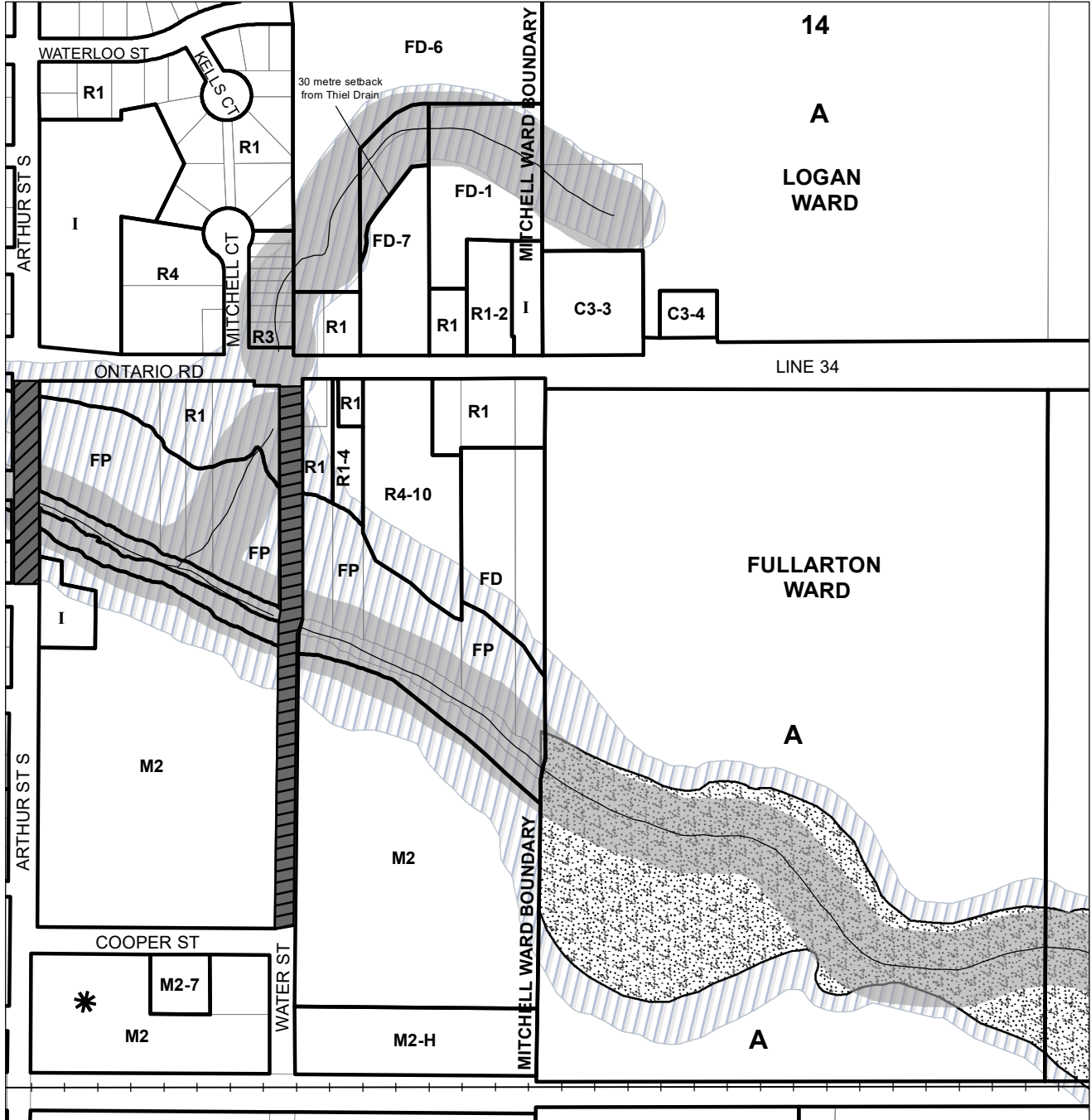




THIS IS **KEY MAP 37 MITCHELL**
 OF SCHEDULE "A" TO BY-LAW NO. 100-1998
 OF THE MUNICIPALITY OF WEST PERTH
 PASSED THE 15th DAY OF NOVEMBER, 1999

AMENDED BY
 BY-LAW NO.: Z2-2000
 Z39-2002
 Z55A-2004
 Z74-2005
 Z182-2016
 Z194-2017
 Z200-2018

See Key Map 33



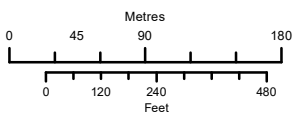
See Key Map 36






See Key Map 42

See Key Map 41

Last Amended: November 2019
 Absolute Scale: 1:5,000

Key Map of West Perth
 MITCHELL/LOGAN/FULLARTON
 WARD



-  CONSTRAINT AREA & FLOOD REGULATION AREA
-  ADJACENT LANDS
-  UNIMPROVED ROAD
-  CONSTRAINT AREA
-  REGULATED FLOOD AREA

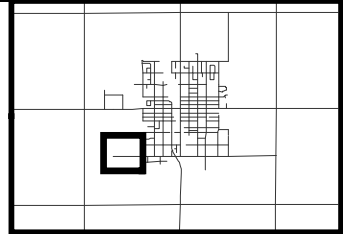




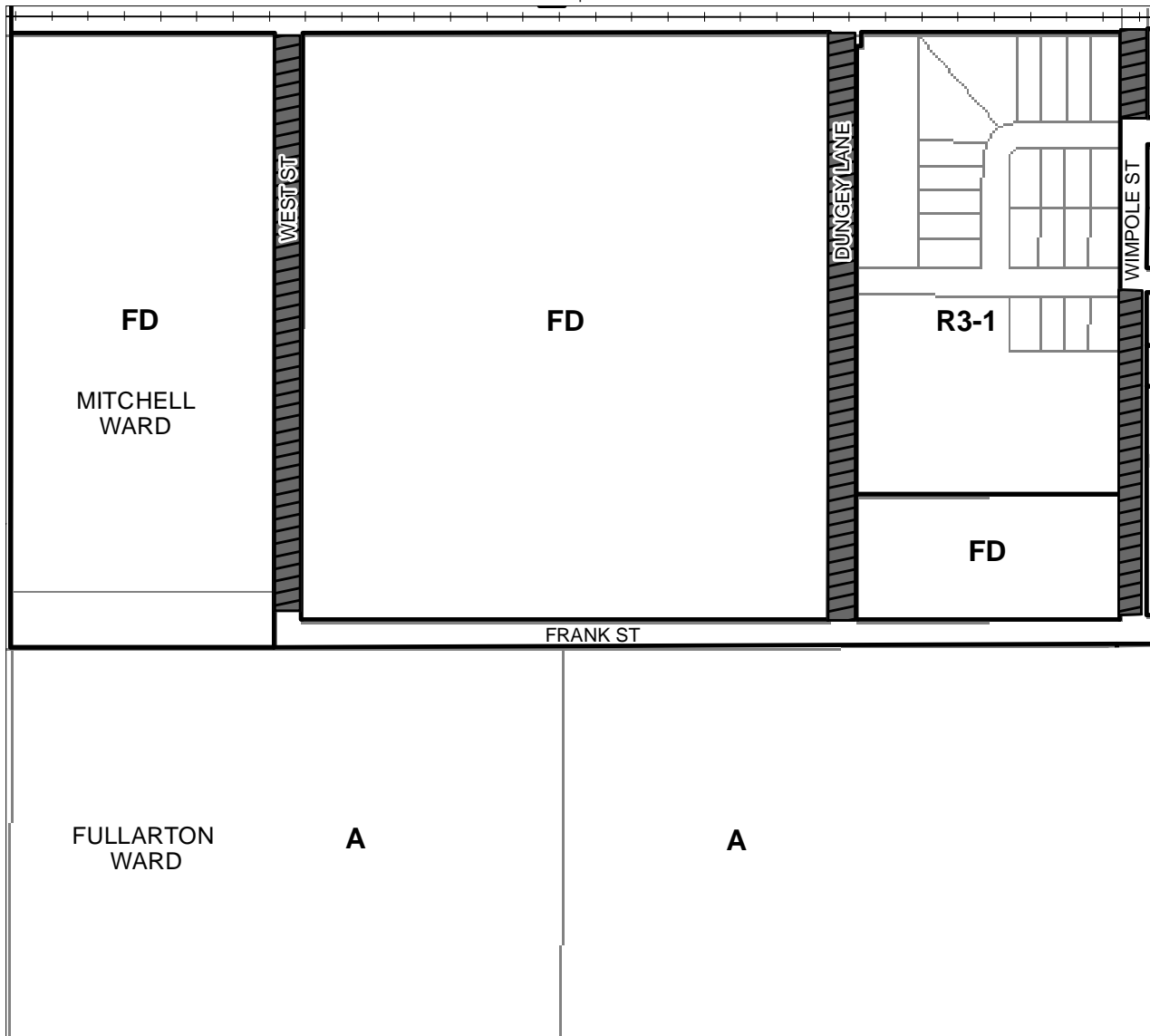
THIS IS **KEY MAP 38 MITCHELL**
 OF SCHEDULE "A" TO BY-LAW NO. 100-1998
 OF THE MUNICIPALITY OF WEST PERTH
 PASSED THE 15th DAY OF NOVEMBER, 1999

AMENDED BY
 BY-LAW NO.: Z205-2018

Key Map of Mitchell / Fullarton
 West Perth



See Key
 Map 34



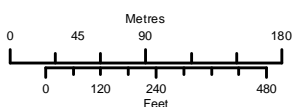
See Key
 Map 24

See Key
 Map 39

See Key Map 25


Last Amended: November 2019
 Absolute Scale: 1:5,000

Key Map of West Perth
 MITCHELL/FULLARTON WARD



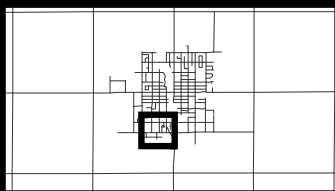
- CONSTRAINT AREA & FLOOD REGULATION AREA
- ADJACENT LANDS UNIMPROVED ROAD
- CONSTRAINT AREA
- REGULATED FLOOD AREA





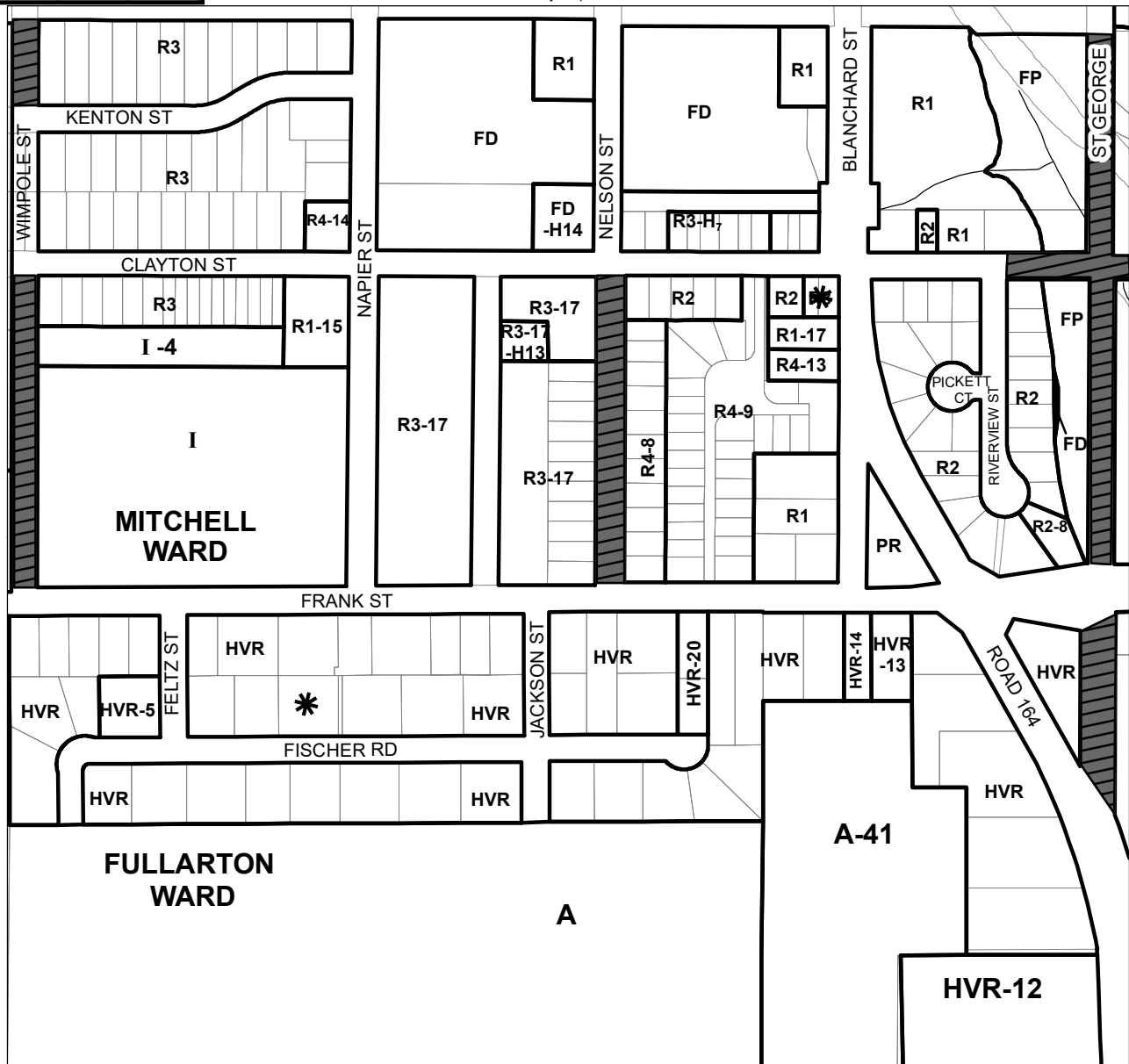
THIS IS *KEY MAP 39 MITCHELL*
OF SCHEDULE "A" TO BY-LAW NO. 100-1998
OF THE MUNICIPALITY OF WEST PERTH
PASSED THE 15th DAY OF NOVEMBER, 1999

AMENDED BY	
BY-LAW NO.:	Z15-2001
Z19-2001	Z37-2002
Z61-2004	Z77-2005
Z86-2006	Z113-2009
Z115-2009	Z117-2009
Z118-2009	Z132-2011
Z175-2015	Z179-2015
Z212-2018	Z215-2019
Z273-2022	Z270-2022
Z282-2023	Z286-2023
Z315-2025	Z326-2025



Key Map of Mitchell / Fullarton Ward
West Perth

See Key Map 35



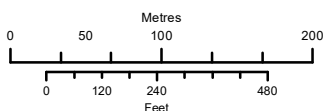
See Key Map 38

See Key Map 40

See Key Map 25

Last Amended: November 2019
 Absolute Scale: 1:5,000

Key Map of West Perth
 MITCHELL/FULLARTON WARD



- CONSTRAINT AREA & FLOOD REGULATION AREA
- ADJACENT LANDS
- CONSTRAINT AREA
- REGULATED FLOOD AREA
- UNIMPROVED ROAD





THIS IS **KEY MAP 40 MITCHELL**
 OF SCHEDULE "A" TO BY-LAW NO. 100-1998
 OF THE MUNICIPALITY OF WEST PERTH
 PASSED THE 15th DAY OF NOVEMBER, 1999

AMENDED BY
 BY-LAW NO.: Z11-2001
 Z69-2005
 Z129-2010
 Z168-2014
 Z191-2017

See Key Map 36



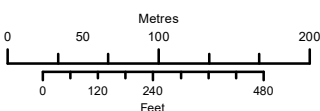
See Key Map 39






See Key Map 41

See Key Map 25


Last Amended: February, 2025
 Absolute Scale: 1:5,000

Key Map of West Perth
 MITCHELL/FULLARTON WARD



-  CONSTRAINT AREA & FLOOD REGULATION AREA
-  ADJACENT LANDS
-  CONSTRAINT AREA
-  REGULATED FLOOD AREA
-  UNIMPROVED ROAD

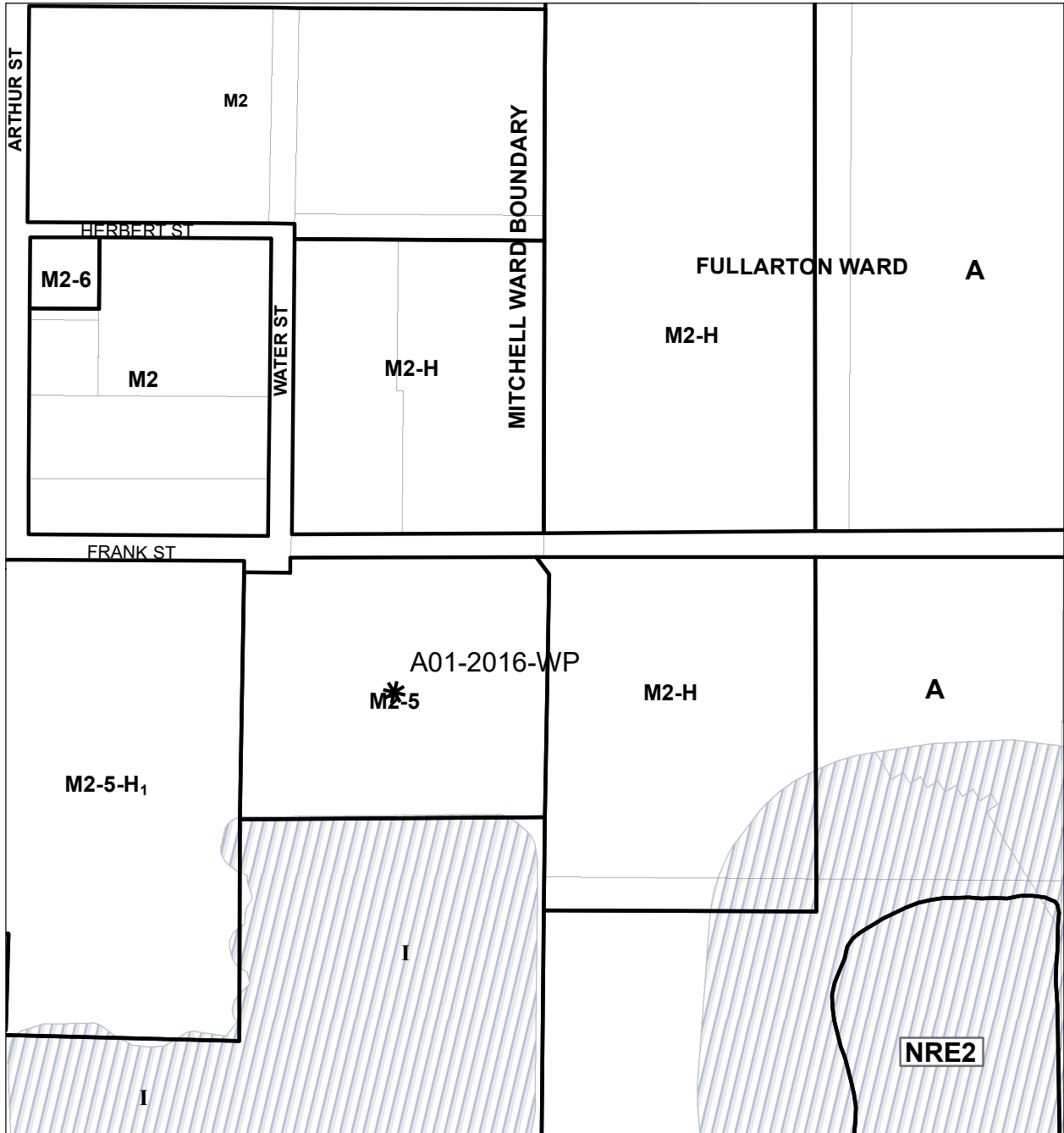




THIS IS **KEY MAP 41 MITCHELL**
OF SCHEDULE "A" TO BY-LAW NO. 100-1998
OF THE MUNICIPALITY OF WEST PERTH
PASSED THE 15th DAY OF NOVEMBER, 1999

AMENDED BY
BY-LAW NO.: Z11-2001
Z13-2001
Z20-2001
Z34-2002
Z98-2007
Z147-2012
Z235-2020

See Key Map 37



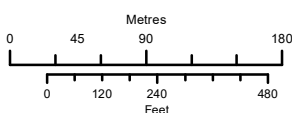
See Key Map 40





See Key Map 42

See Key Map 25


Last Amended: November 2019
Absolute Scale: 1:5,000

Key Map of West Perth
MITCHELL/FULLARTON WARD



-  CONSTRAINT AREA & FLOOD REGULATION AREA
-  ADJACENT LANDS
-  CONSTRAINT AREA
-  REGULATED FLOOD AREA

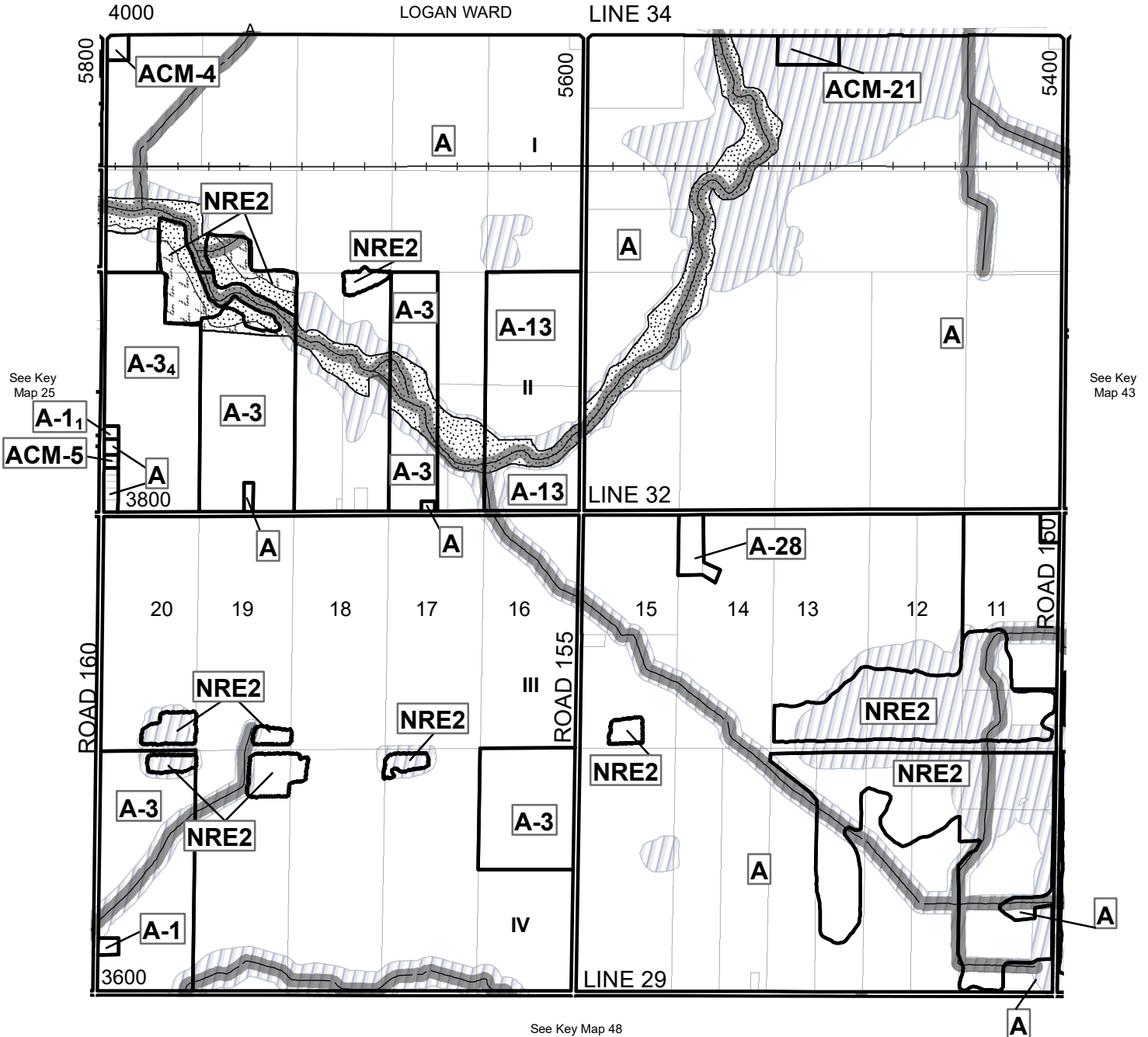




THIS IS **KEY MAP 42**
 OF SCHEDULE "A" TO BY-LAW NO. 100-1998
 OF THE MUNICIPALITY OF WEST PERTH
 PASSED THE 15th DAY OF NOVEMBER, 1999

AMENDED BY
 BY-LAW NO.: Z30-2002
 Z40-2002 Z42-2003
 Z59-2004 Z87-2006
 Z120-2009 Z201-2018
 Z210-2018 Z211-2018
 Z263-2022

See Key Map 19



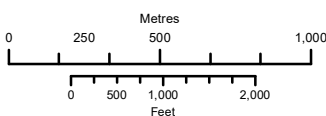
See Key Map 25





See Key Map 43

See Key Map 48


Last Amended: November 2019
 Absolute Scale: 1:25,000

Key Map of West Perth
 FULLARTON WARD



-  CONSTRAINT AREA & FLOOD REGULATION AREA
-  ADJACENT LANDS
-  CONSTRAINT AREA
-  REGULATED FLOOD AREA

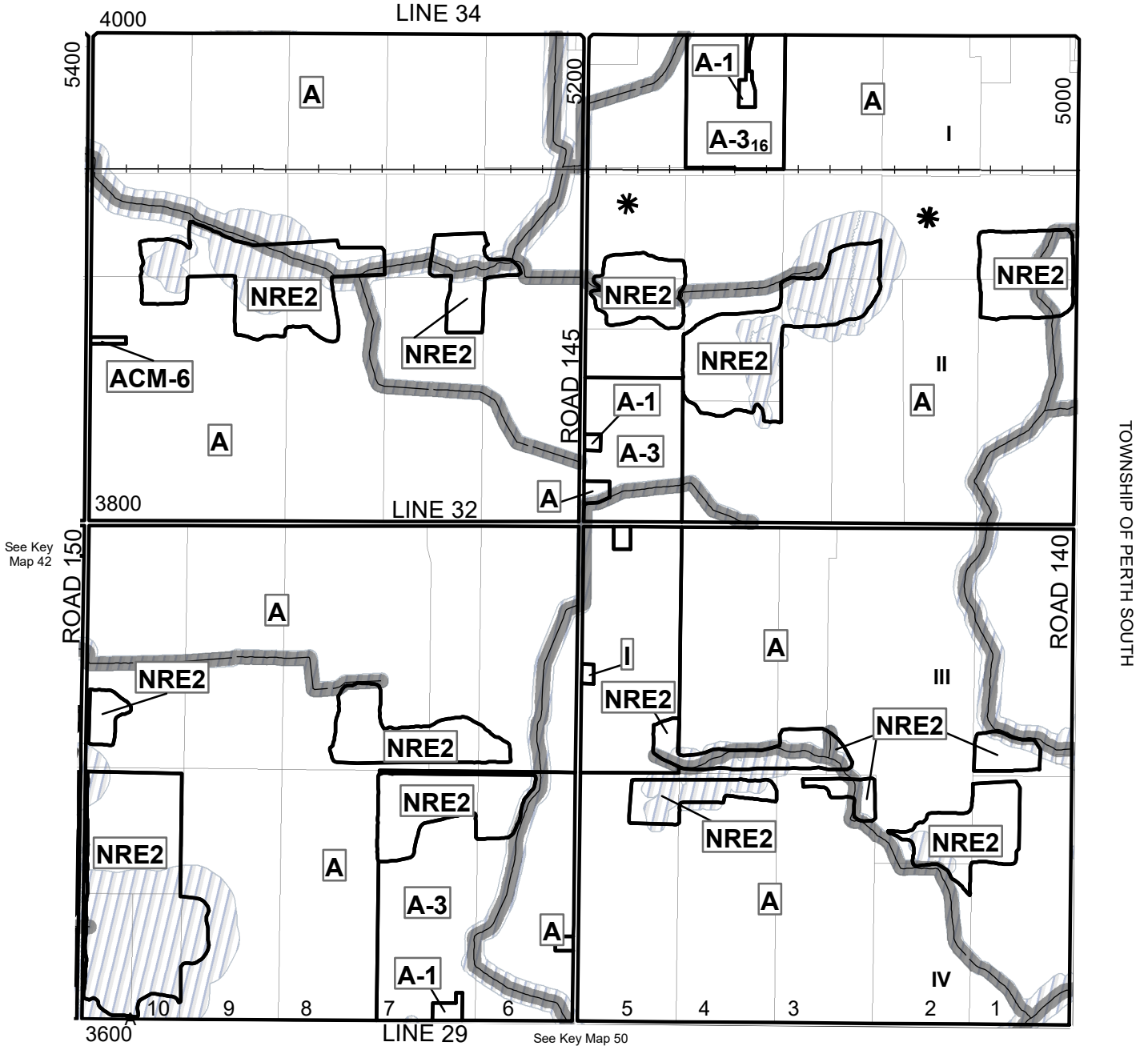




THIS IS *KEY MAP 43*
OF SCHEDULE "A" TO BY-LAW NO. 100-1998
OF THE MUNICIPALITY OF WEST PERTH
PASSED THE 15th DAY OF NOVEMBER, 1999

AMENDED BY
 BY-LAW NO.: Z216-2019
 Z228-2019 Z201-2021
 Z254-2021 Z256-2021
 Z257-2021 Z265-2022
 Z266-2022 Z267-2022
 Z305-2024

TOWNSHIP OF PERTH EAST

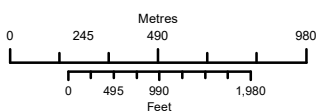


See Key Map 42

See Key Map 50


Last Amended: November 2019
 Absolute Scale: 1:25,000

Key Map of West Perth
 FULLARTON WARD



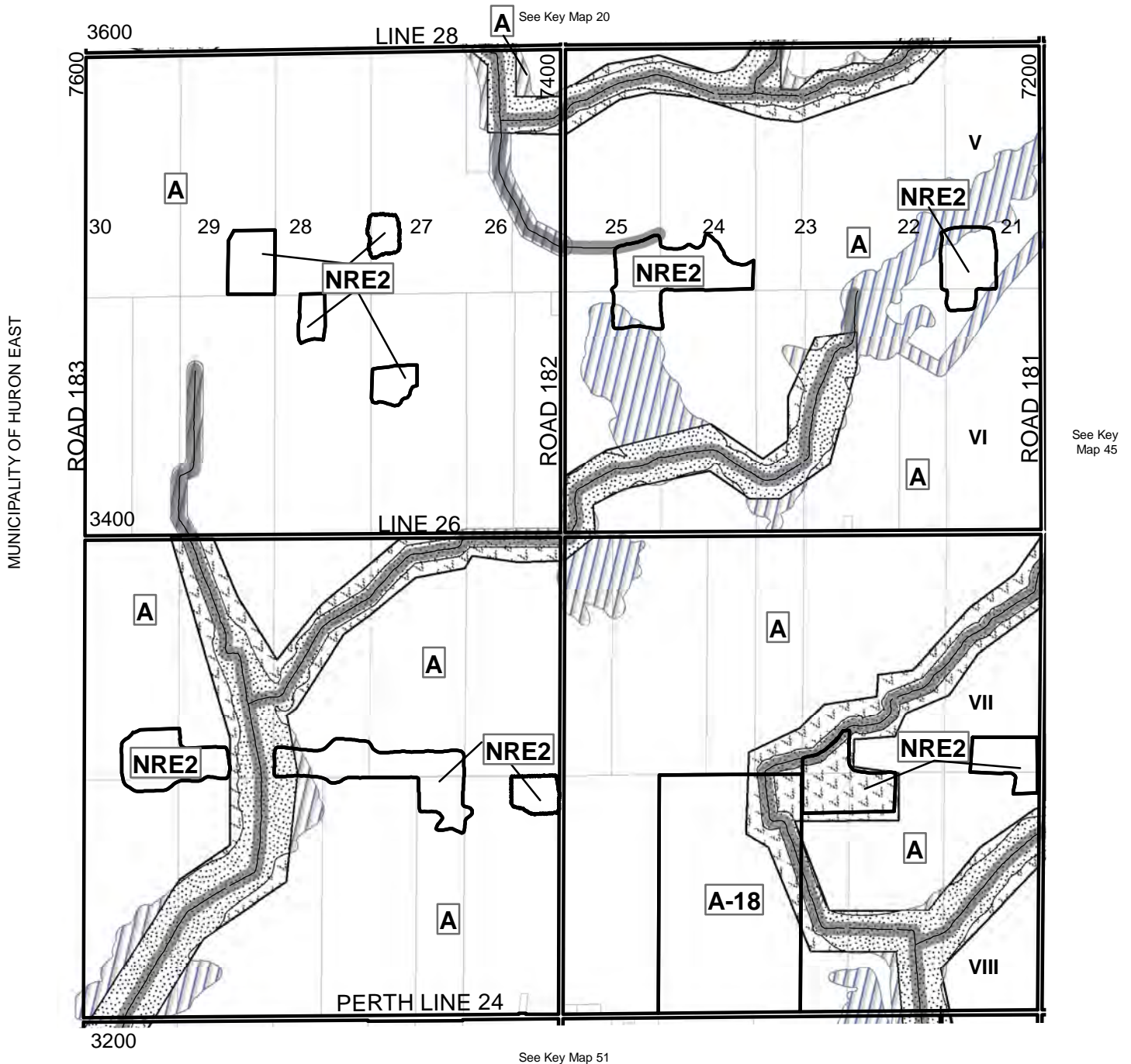
- CONSTRAINT AREA & FLOOD REGULATION AREA
- ADJACENT LANDS
- CONSTRAINT AREA
- REGULATED FLOOD AREA





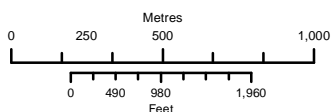
THIS IS **KEY MAP 44**
OF SCHEDULE "A" TO BY-LAW NO. 100-1998
OF THE MUNICIPALITY OF WEST PERTH
PASSED THE 15th DAY OF NOVEMBER, 1999





AMENDED BY
BY-LAW NO.:



Last Amended: July 2012
Absolute Scale: 1:25,000

Key Map of West Perth
HIBBERT WARD



-  CONSTRAINT AREA & FLOOD REGULATION AREA
-  ADJACENT LANDS
-  CONSTRAINT AREA
-  REGULATED FLOOD AREA

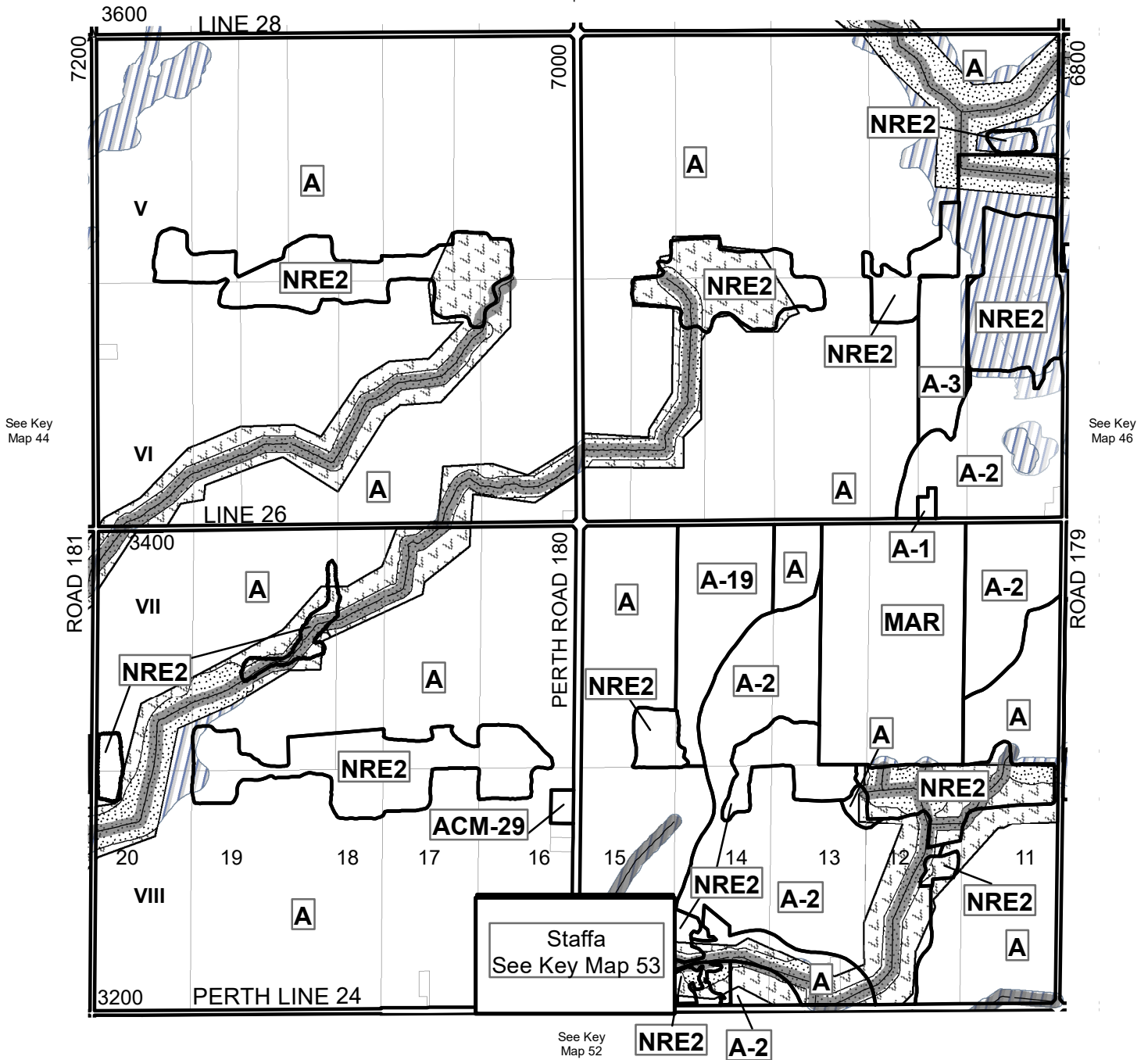




THIS IS **KEY MAP 45**
 OF SCHEDULE "A" TO BY-LAW NO. 100-1998
 OF THE MUNICIPALITY OF WEST PERTH
 PASSED THE 15th DAY OF NOVEMBER, 1999

AMENDED BY
 BY-LAW NO.: Z112-2009
 Z190-2017
 Z300-2024

See Key
 Map 22



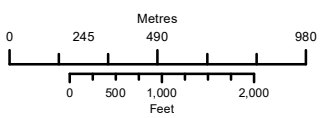
See Key
 Map 44





See Key
 Map 46

See Key
 Map 52


Last Amended: November 2019
 Absolute Scale: 1:25,000

Key Map of West Perth
 HIBBERT WARD



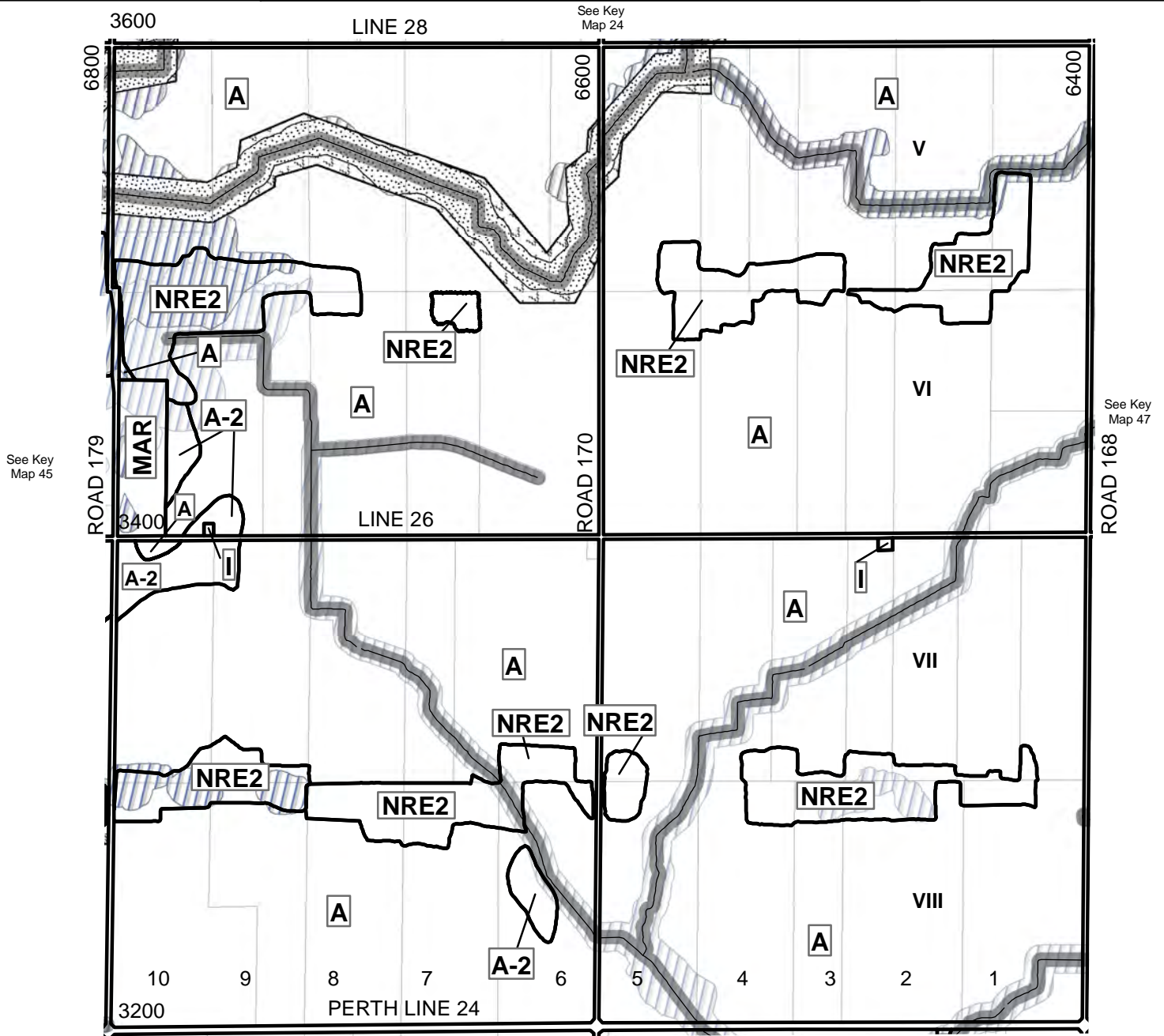
-  CONSTRAINT AREA & FLOOD REGULATION AREA
-  ADJACENT LANDS
-  CONSTRAINT AREA
-  REGULATED FLOOD AREA





THIS IS **KEY MAP 46**
OF SCHEDULE "A" TO BY-LAW NO. 100-1998
OF THE MUNICIPALITY OF WEST PERTH
PASSED THE 15th DAY OF NOVEMBER, 1999

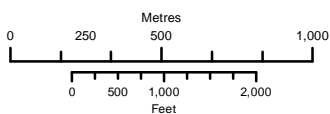
AMENDED BY
BY-LAW NO.:







See Key
Map 55


Last Amended: July 2012
Absolute Scale: 1:25,000

Key Map of West Perth
HIBBERT WARD



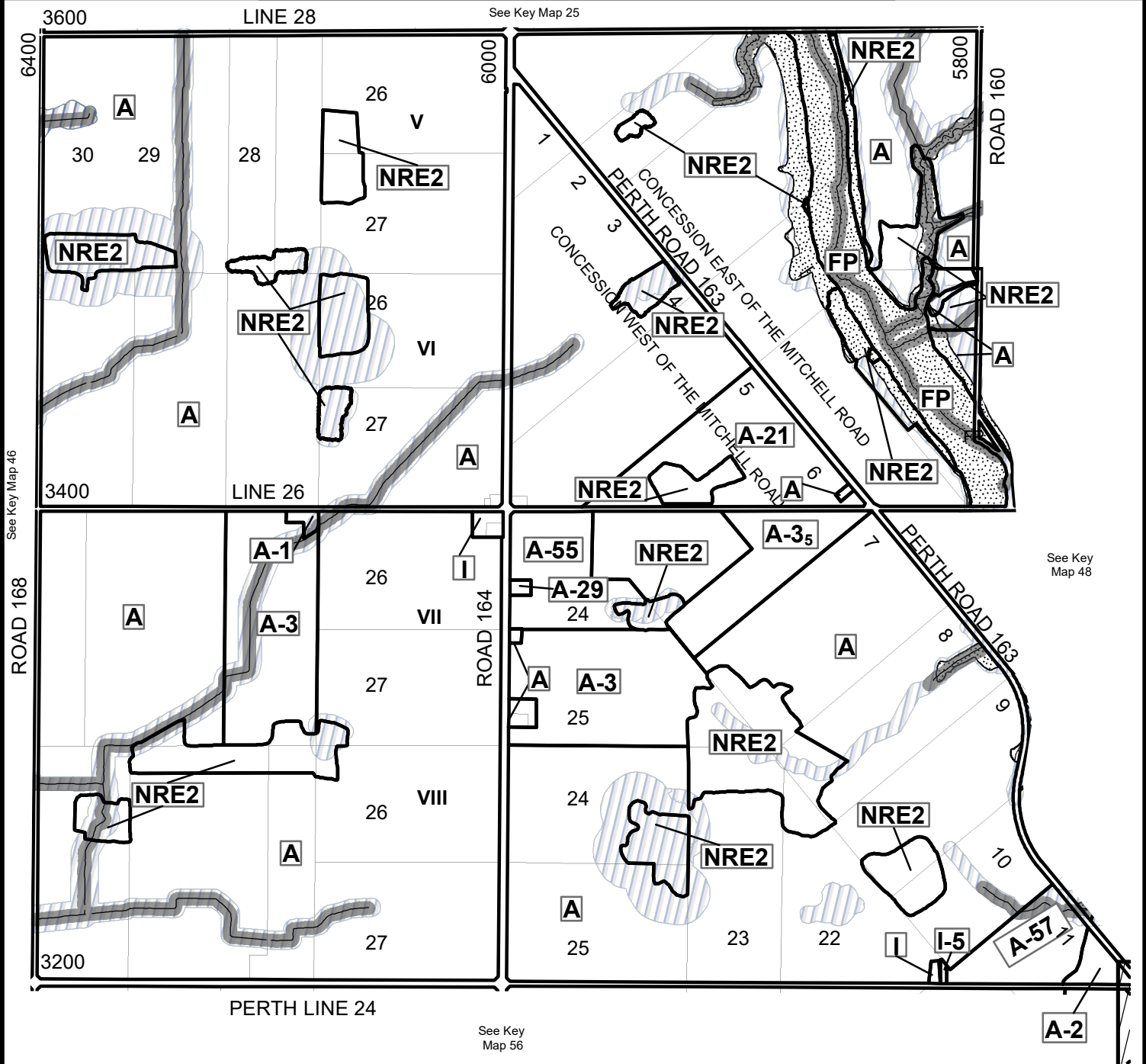
-  CONSTRAINT AREA & FLOOD REGULATION AREA
-  ADJACENT LANDS
-  CONSTRAINT AREA
-  REGULATED FLOOD AREA





THIS IS *KEY MAP 47*
OF SCHEDULE "A" TO BY-LAW NO. 100-1998
OF THE MUNICIPALITY OF WEST PERTH
PASSED THE 15th DAY OF NOVEMBER, 1999

AMENDED BY
 BY-LAW NO.: Z34-2002
 Z64-2005
 Z204-2018
 Z272-2022



See Key Map 46

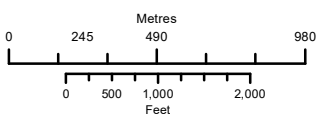
See Key Map 25

See Key Map 48

See Key Map 56


Last Amended: November 2019
 Absolute Scale: 1:25,000

Key Map of West Perth
 FULLARTON WARD



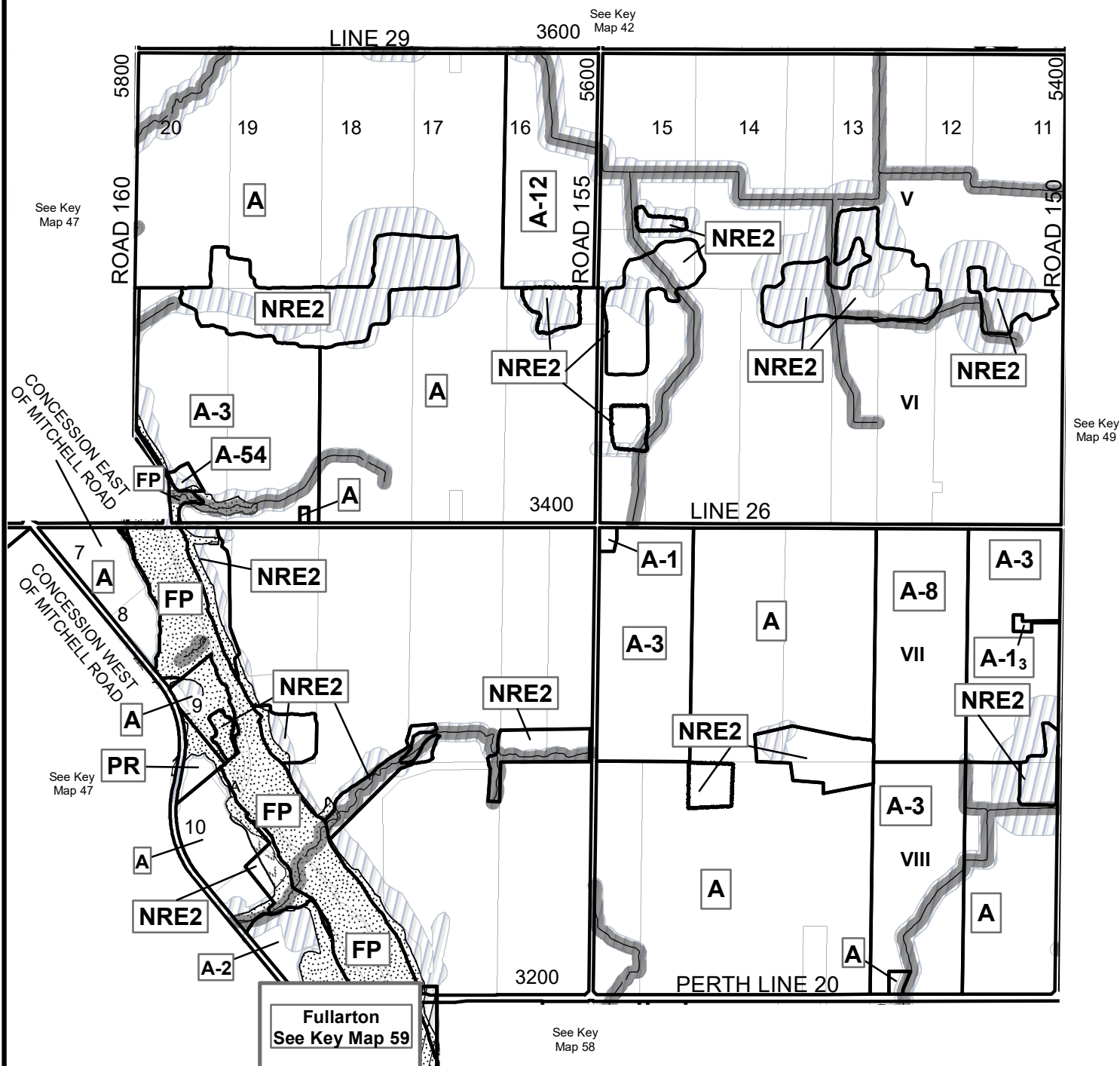
- CONSTRAINT AREA & FLOOD REGULATION AREA
- ADJACENT LANDS
- CONSTRAINT AREA
- REGULATED FLOOD AREA





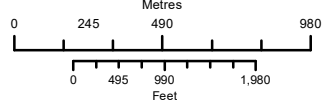
THIS IS **KEY MAP 48**
OF SCHEDULE "A" TO BY-LAW NO. 100-1998
OF THE MUNICIPALITY OF WEST PERTH
PASSED THE 15th DAY OF NOVEMBER, 1999





AMENDED BY
BY-LAW NO.: Z34-2002
Z193-2017
Z207-2018
Z247-2020




Last Amended: November 2019
Absolute Scale: 1:25,000

Key Map of West Perth
FULLARTON WARD



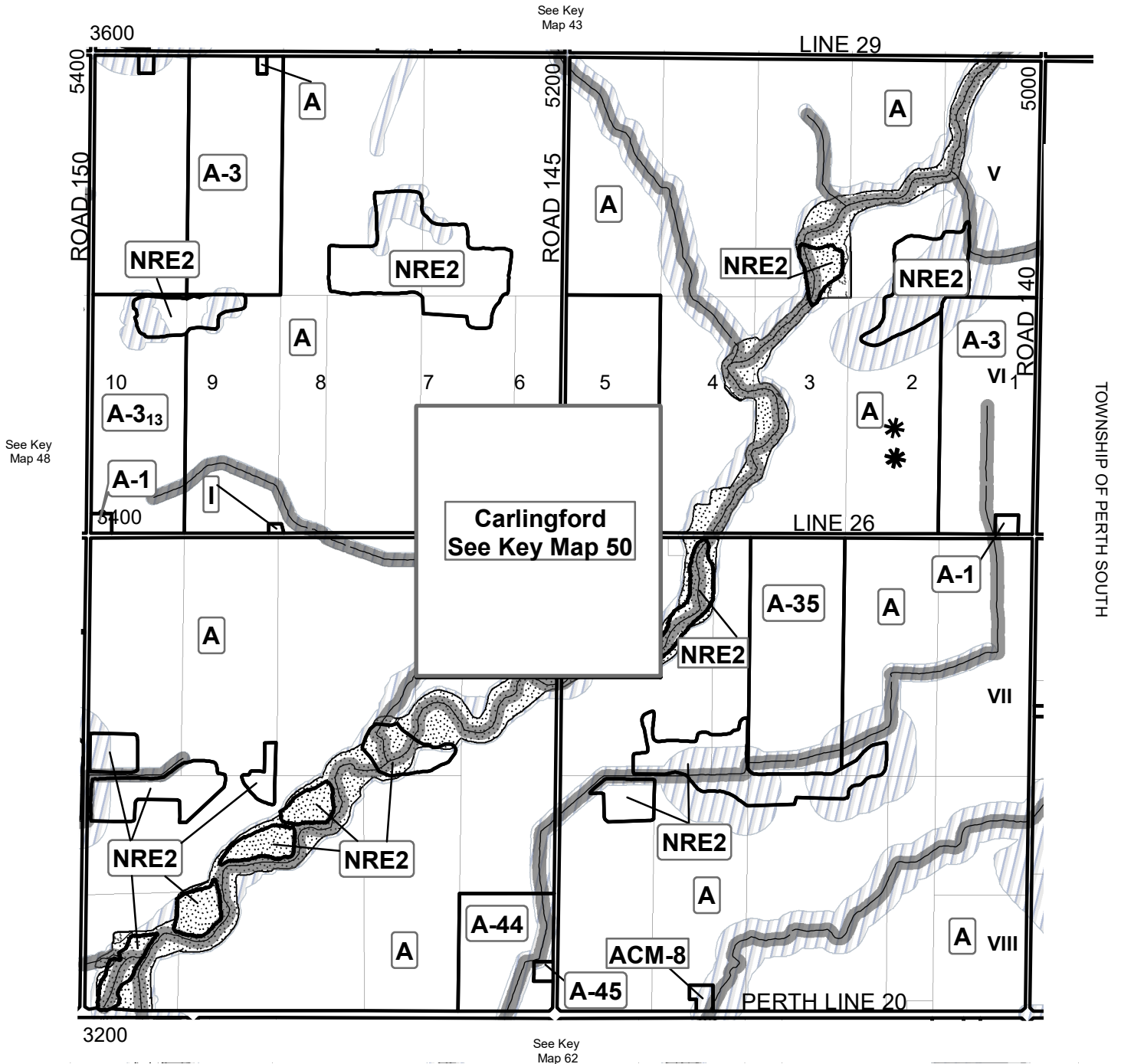
-  CONSTRAINT AREA & FLOOD REGULATION AREA
-  ADJACENT LANDS
-  CONSTRAINT AREA
-  REGULATED FLOOD AREA





THIS IS **KEY MAP 49**
 OF SCHEDULE "A" TO BY-LAW NO. 100-1998
 OF THE MUNICIPALITY OF WEST PERTH
 PASSED THE 15th DAY OF NOVEMBER, 1999

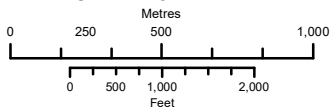
AMENDED BY
 BY-LAW NO.: Z91-2007
 Z144-2012
 Z201-2017
 Z276-2023
 Z290-2024







TOWNSHIP OF PERTH SOUTH


Last Amended: November 2019
 Absolute Scale: 1:25,000

Key Map of West Perth
 FULLARTON WARD



-  CONSTRAINT AREA & FLOOD REGULATION AREA
-  ADJACENT LANDS
-  CONSTRAINT AREA
-  REGULATED FLOOD AREA

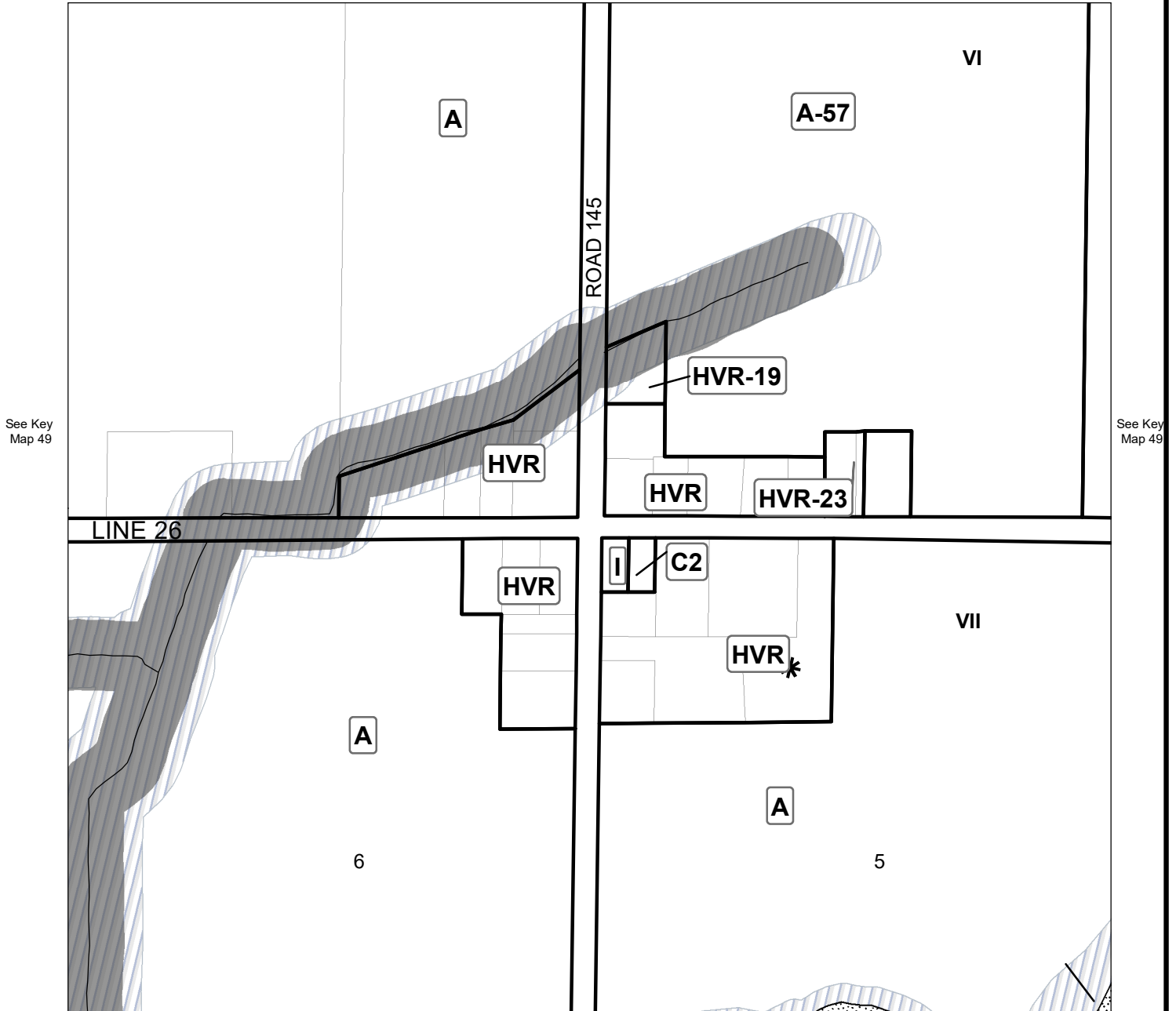




THIS IS **KEY MAP 50 CARLINGFORD**
 OF SCHEDULE "A" TO BY-LAW NO. 100-1998
 OF THE MUNICIPALITY OF WEST PERTH
 PASSED THE 15th DAY OF NOVEMBER, 1999

AMENDED BY
 BY-LAW NO.: Z81-2006
 Z83-2006
 Z243-2021
 Z284-2023

See Key Map 49



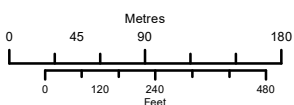
See Key Map 49





See Key Map 49

See Key Map 49


Last Amended: July 2023
 Absolute Scale: 1:25,000

Key Map of West Perth
Carlingford



-  CONSTRAINT AREA & FLOOD REGULATION AREA
-  ADJACENT LANDS
-  CONSTRAINT AREA
-  REGULATED FLOOD AREA

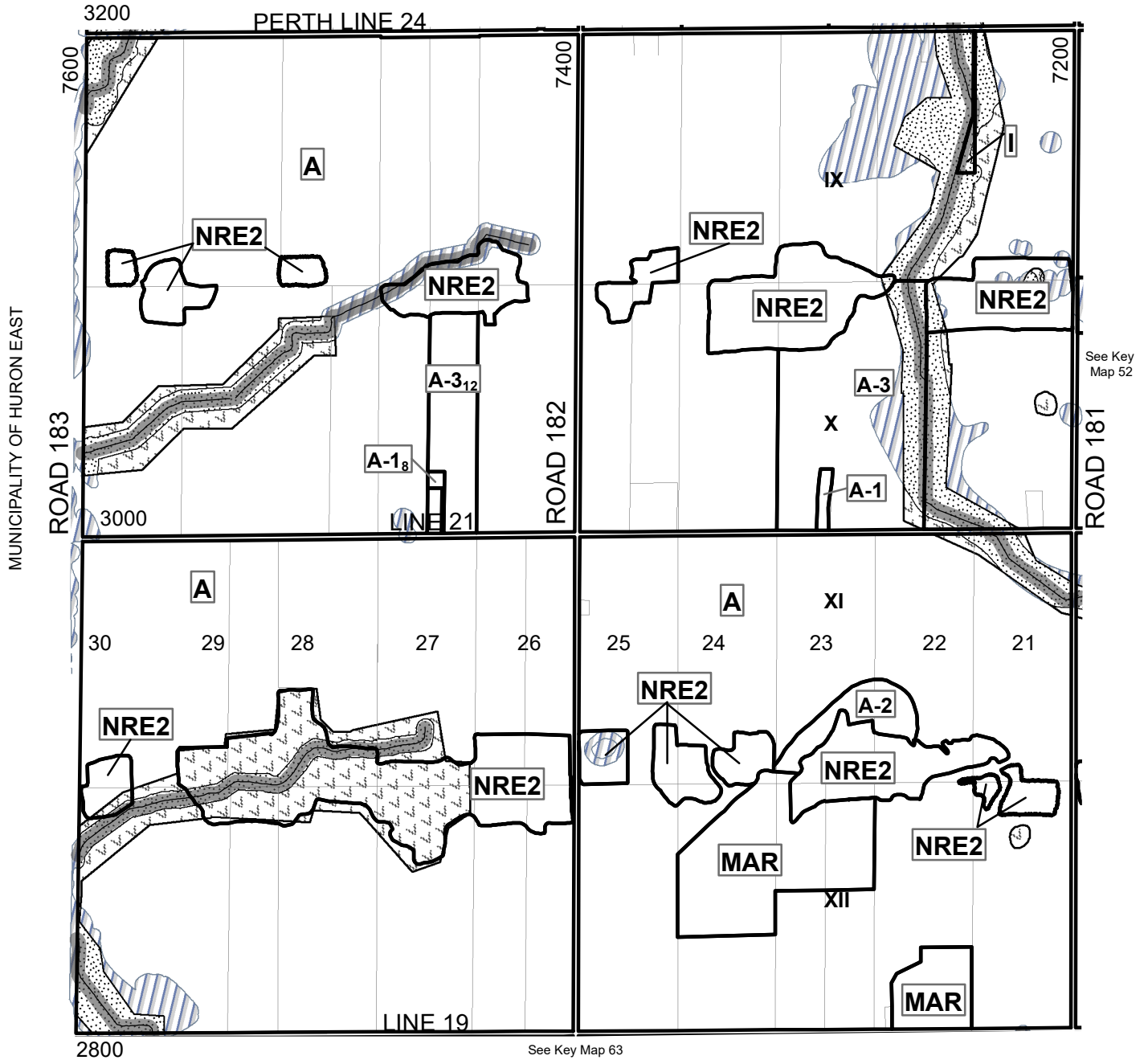




THIS IS **KEY MAP 51**
OF SCHEDULE "A" TO BY-LAW NO. 100-1998
OF THE MUNICIPALITY OF WEST PERTH
PASSED THE 15th DAY OF NOVEMBER, 1999

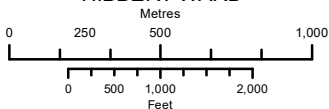
AMENDED BY
BY-LAW NO.: Z261-2022
Z281-2023





See Key
Map 44



Last Amended: July 2023
Absolute Scale: 1:25,000

Key Map of West Perth
HIBBERT WARD

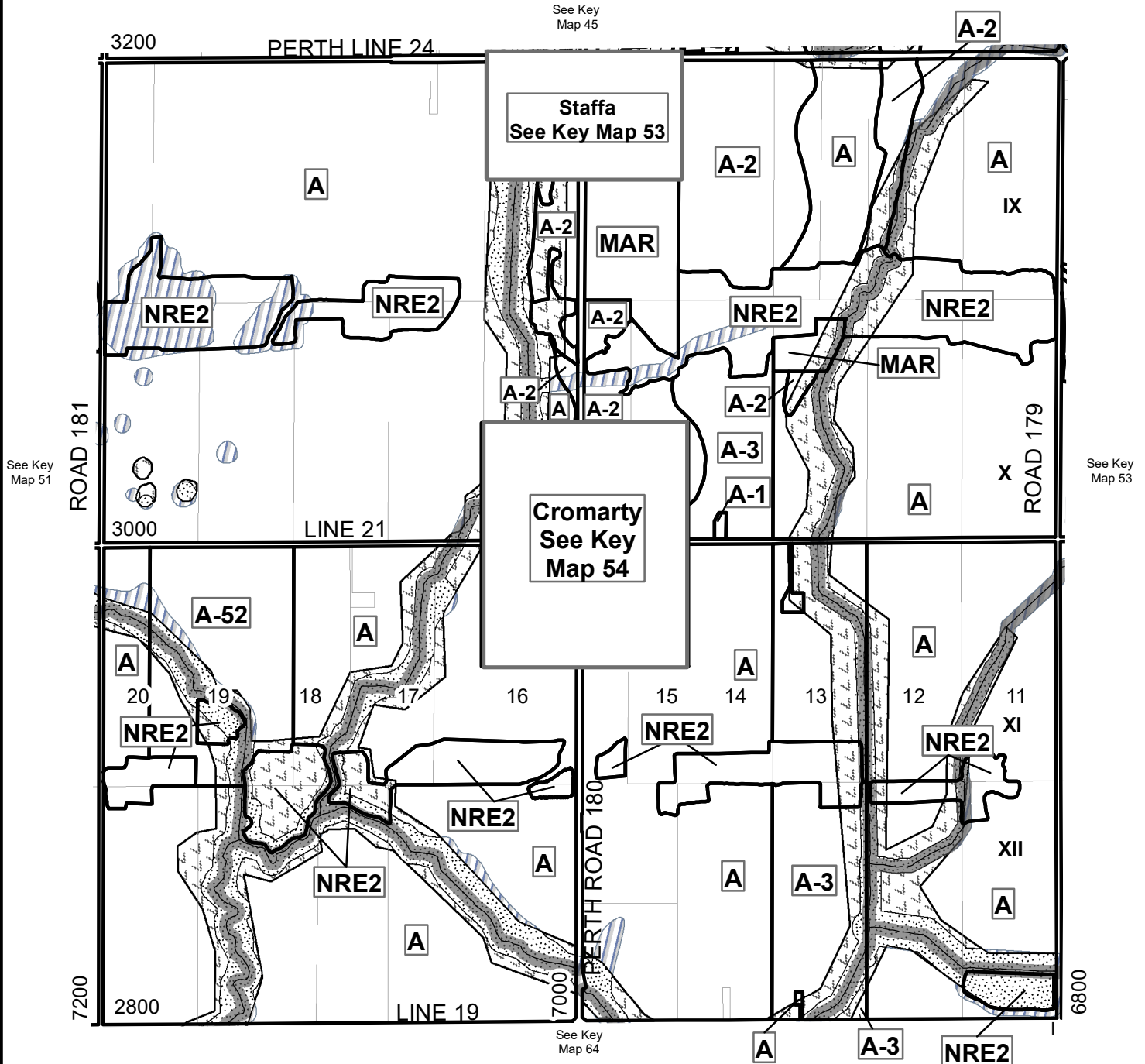



-  CONSTRAINT AREA & FLOOD REGULATION AREA
-  ADJACENT LANDS
-  CONSTRAINT AREA
-  REGULATED FLOOD AREA



AMENDED BY
 BY-LAW NO.: Z34-2002
 Z187-2017
 Z213-2018
 Z251-2021
 Z293-2024

THIS IS **KEY MAP 52**
 OF SCHEDULE "A" TO BY-LAW NO. 100-1998
 OF THE MUNICIPALITY OF WEST PERTH
 PASSED THE 15th DAY OF NOVEMBER, 1999







Last Amended: November 2019
 Absolute Scale: 1:25,000


Key Map of West Perth
 HIBBERT WARD

Metres
 0 250 500 1,000

Feet
 0 500 1,000 2,000

-  CONSTRAINT AREA & FLOOD REGULATION AREA
-  ADJACENT LANDS
-  CONSTRAINT AREA
-  REGULATED FLOOD AREA

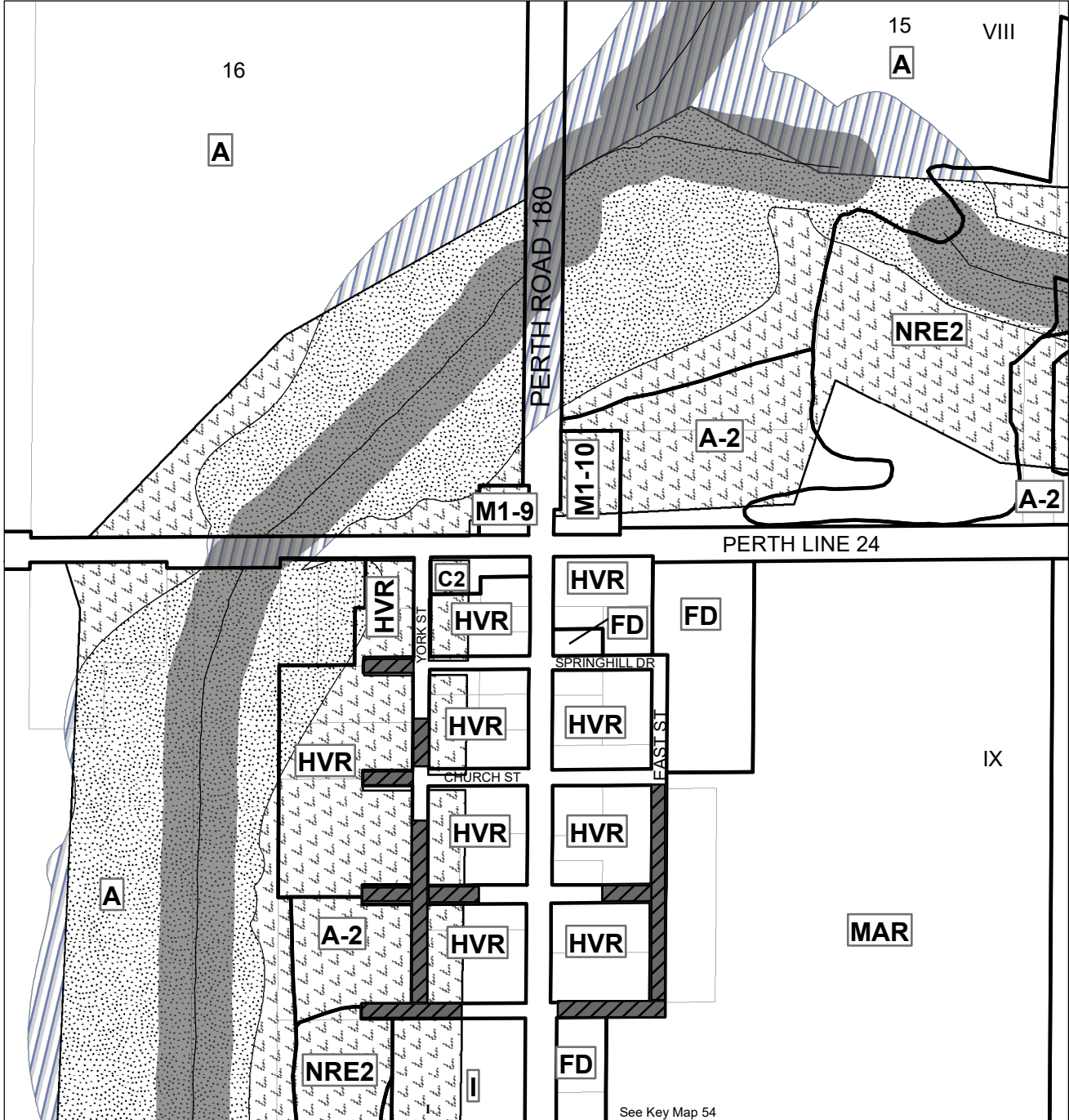




THIS IS **KEY MAP 53 STAFFA**
 OF SCHEDULE "A" TO BY-LAW NO. 100-1998
 OF THE MUNICIPALITY OF WEST PERTH
 PASSED THE 15th DAY OF NOVEMBER, 1999

AMENDED BY
 BY-LAW NO.: Z7-2000
 Z9-2000
 Z34-2002
 Z92-2007
 Z146-2012
 Z169-2014

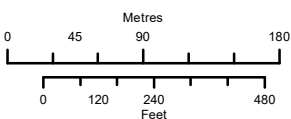
See Key Map 45



See Key Map 54


Last Amended: July 2012
 Absolute Scale: 1:5,000

Key Map of West Perth
Staffa



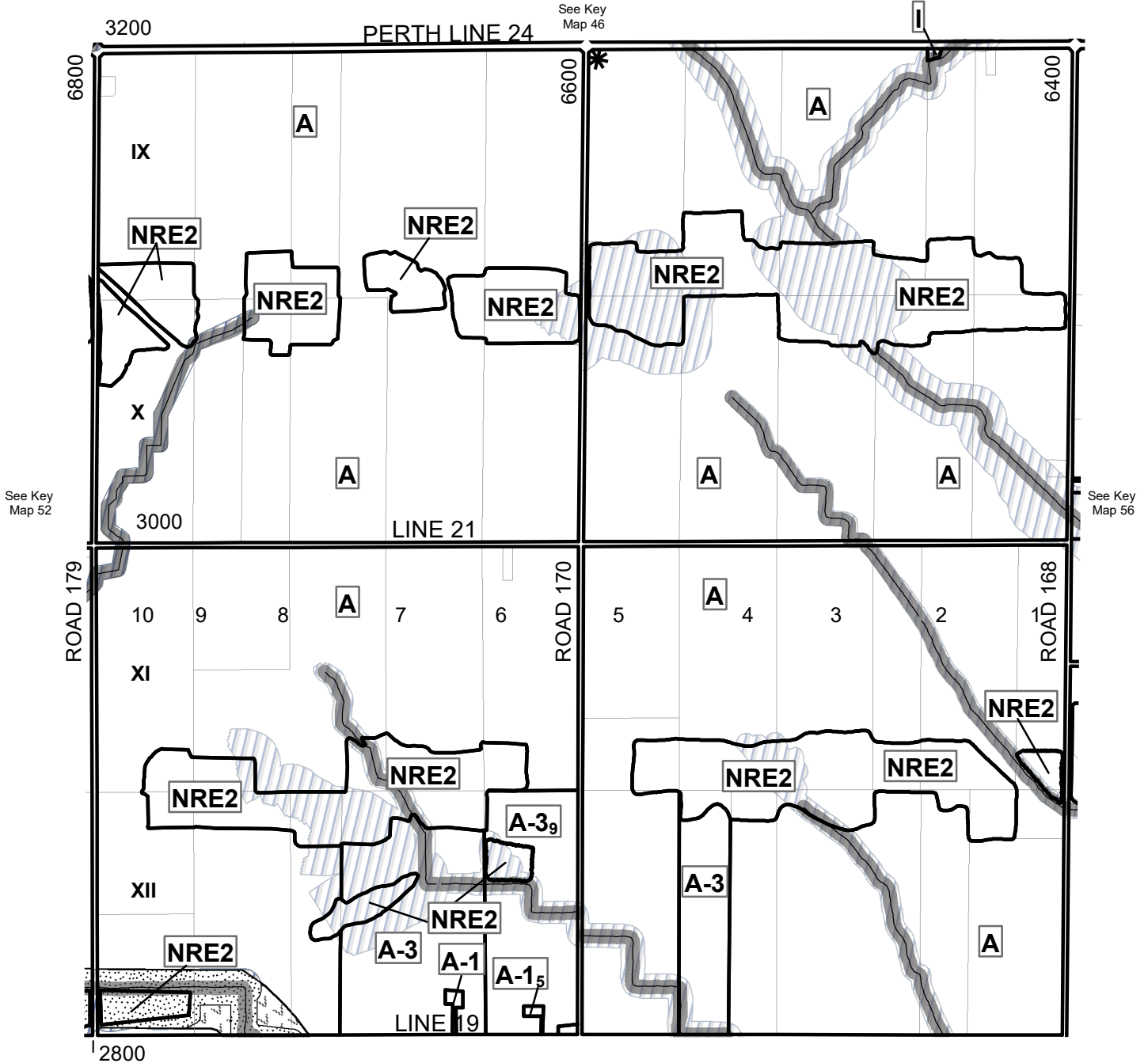
- CONSTRAINT AREA & FLOOD REGULATION AREA
- ADJACENT LANDS
- UNIMPROVED ROAD
- CONSTRAINT AREA
- REGULATED FLOOD AREA





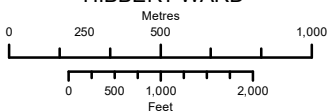
THIS IS **KEY MAP 55**
 OF SCHEDULE "A" TO BY-LAW NO. 100-1998
 OF THE MUNICIPALITY OF WEST PERTH
 PASSED THE 15th DAY OF NOVEMBER, 1999





AMENDED BY
 BY-LAW NO.: Z275-2022
 Z310-2025




Last Amended: November 2019
 Absolute Scale: 1:25,000

Key Map of West Perth
 HIBBERT WARD



-  CONSTRAINT AREA & FLOOD REGULATION AREA
-  ADJACENT LANDS
-  CONSTRAINT AREA
-  REGULATED FLOOD AREA



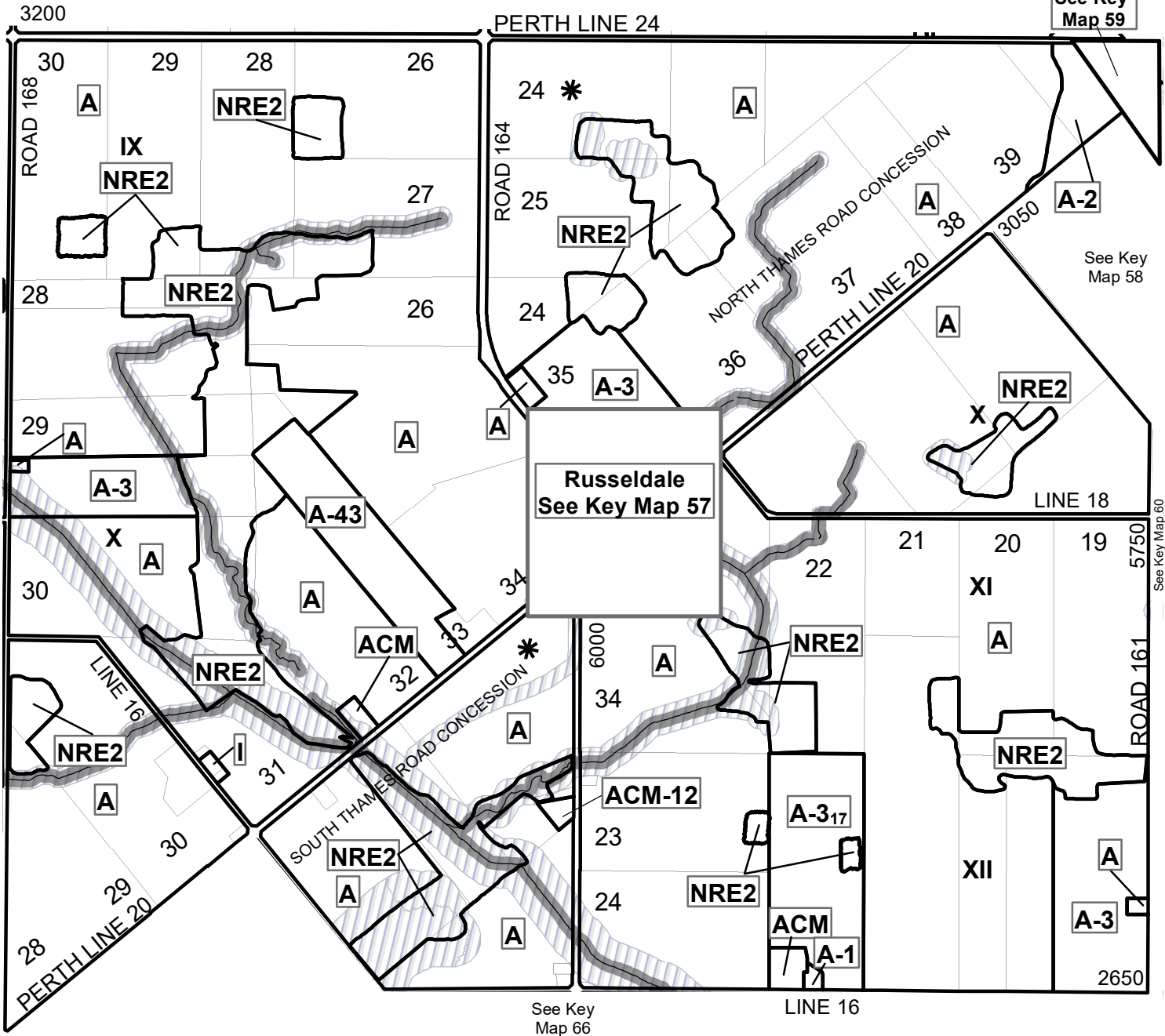


THIS IS **KEY MAP 56**
OF SCHEDULE "A" TO BY-LAW NO. 100-1998
OF THE MUNICIPALITY OF WEST PERTH
PASSED THE 15th DAY OF NOVEMBER, 1999

AMENDED BY
BY-LAW NO.: Z98-2007
Z104-2008
Z136-2011
Z203-2018
Z301-2024
Z318-2026

See Key
Map 47

Fullarton
See Key
Map 59



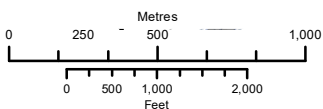
See Key
Map 58





See Key Map 60

See Key
Map 66


Last Amended: November 2019
Absolute Scale: 1:25,000

Key Map of West Perth
FULLARTON WARD



-  CONSTRAINT AREA & FLOOD REGULATION AREA
-  ADJACENT LANDS
-  CONSTRAINT AREA
-  REGULATED FLOOD AREA

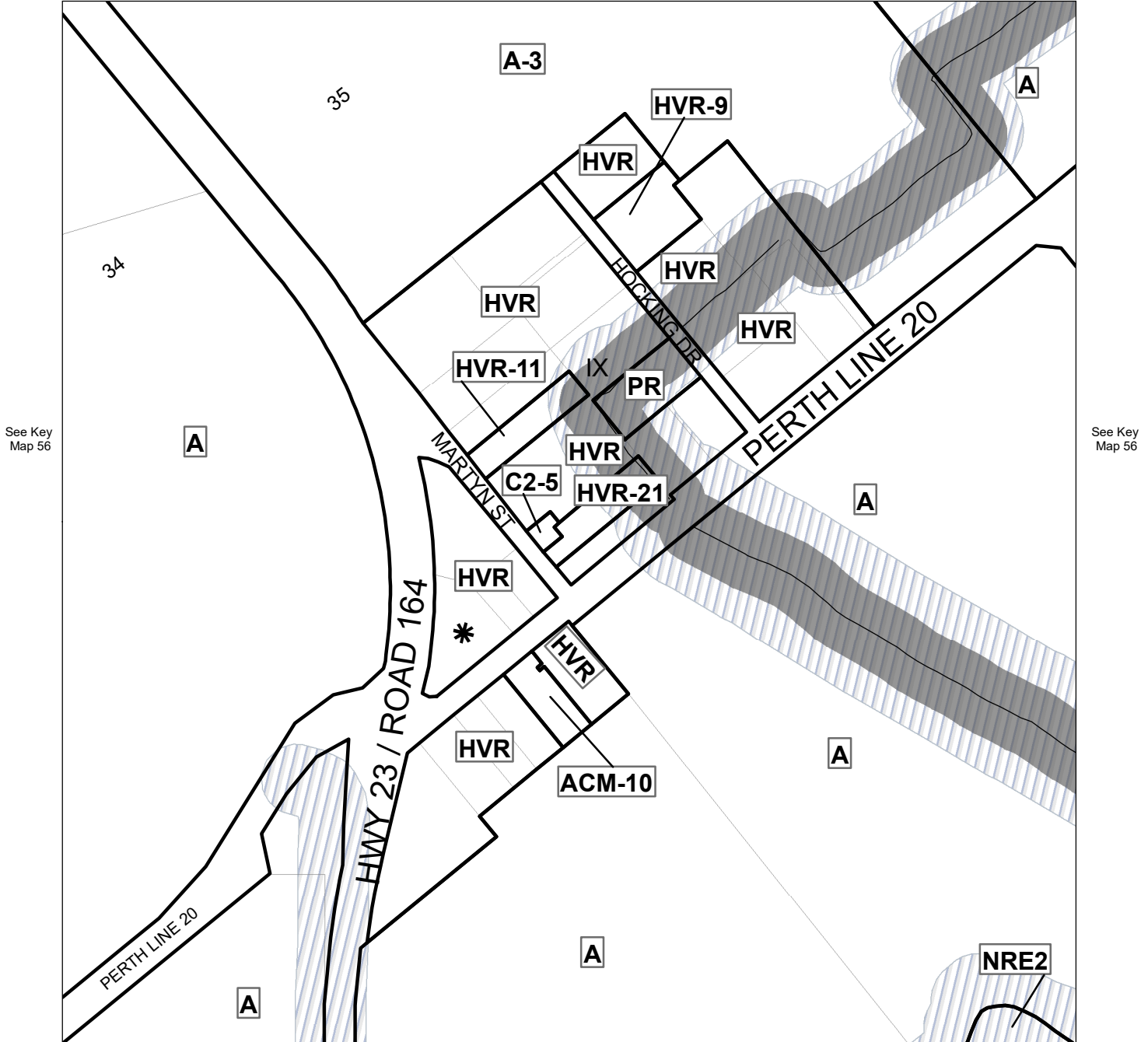




THIS IS **KEY MAP 57 RUSSELDALE**
OF SCHEDULE "A" TO BY-LAW NO. 100-1998
OF THE TOWNSHIP OF WEST PERTH
PASSED THE 15th DAY OF NOVEMBER, 1999

AMENDED BY
BY-LAW NO.: Z56-2004
Z98-2007
Z108-2008
Z116-2009
Z267-2021

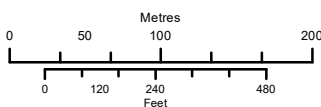
See Key Map 56







See Key Map 56


Last Amended: July 2012
Absolute Scale: 1:5,000

Key Map of West Perth
Russeldale



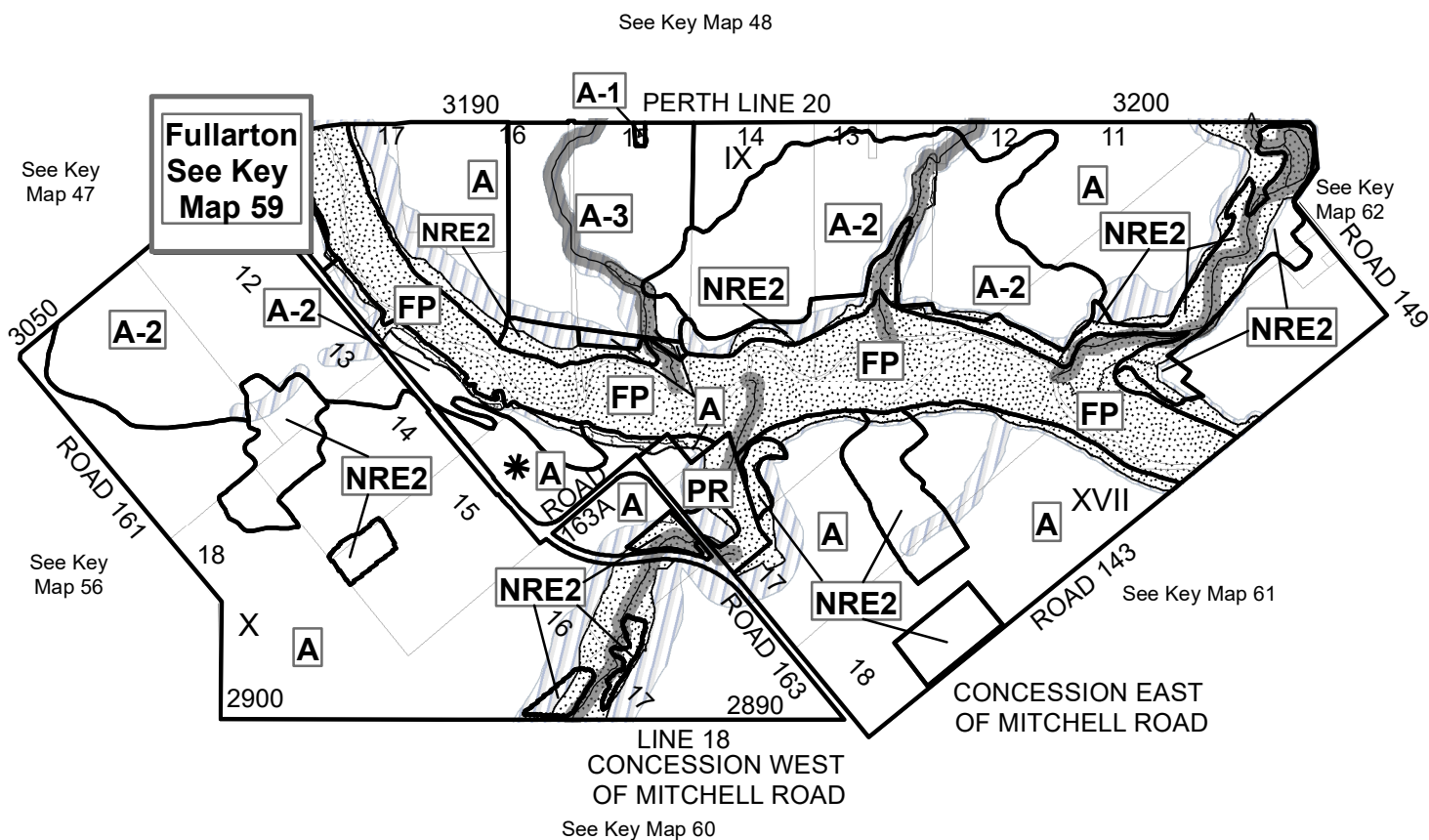
-  CONSTRAINT AREA & FLOOD REGULATION AREA
-  ADJACENT LANDS
-  CONSTRAINT AREA
-  REGULATED FLOOD AREA





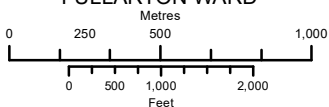
THIS IS **KEY MAP 58**
OF SCHEDULE "A" TO BY-LAW NO. 100-1998
OF THE MUNICIPALITY OF WEST PERTH
PASSED THE 15th DAY OF NOVEMBER, 1999





AMENDED BY
BY-LAW NO.: Z217-2019
Z279-2023




Last Amended: November 2019
Absolute Scale: 1:25,000

Key Map of West Perth
FULLARTON WARD



-  CONSTRAINT AREA & FLOOD REGULATION AREA
-  ADJACENT LANDS
-  CONSTRAINT AREA
-  REGULATED FLOOD AREA

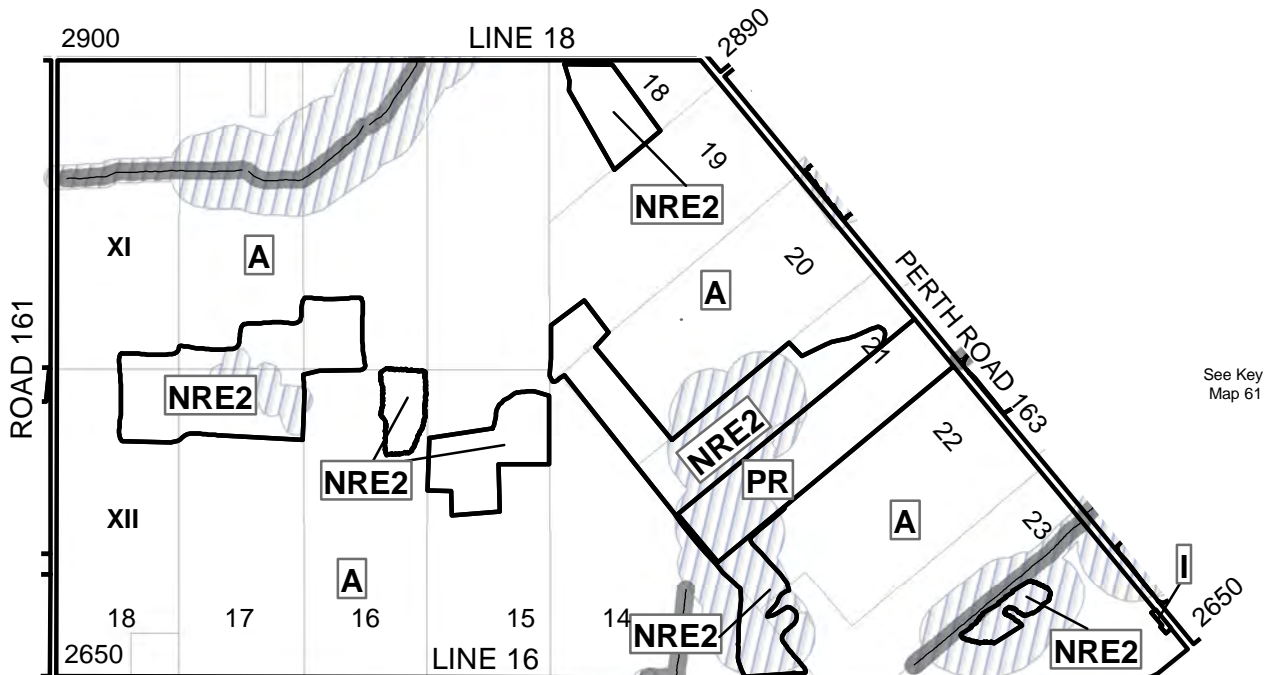




THIS IS **KEY MAP 60**
OF SCHEDULE "A" TO BY-LAW NO. 100-1998
OF THE MUNICIPALITY OF WEST PERTH
PASSED THE 15th DAY OF NOVEMBER, 1999

AMENDED BY
BY-LAW NO.:

See Key
Map 58



See Key
Map 56

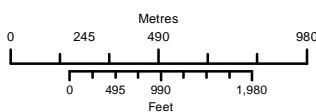
See Key
Map 61





See Key
Map 67

See Key
Map 68

Last Amended: July 2012
Absolute Scale: 1:25,000

Key Map of West Perth
FULLARTON WARD







-  CONSTRAINT AREA & FLOOD REGULATION AREA
-  ADJACENT LANDS
-  CONSTRAINT AREA
-  REGULATED FLOOD AREA

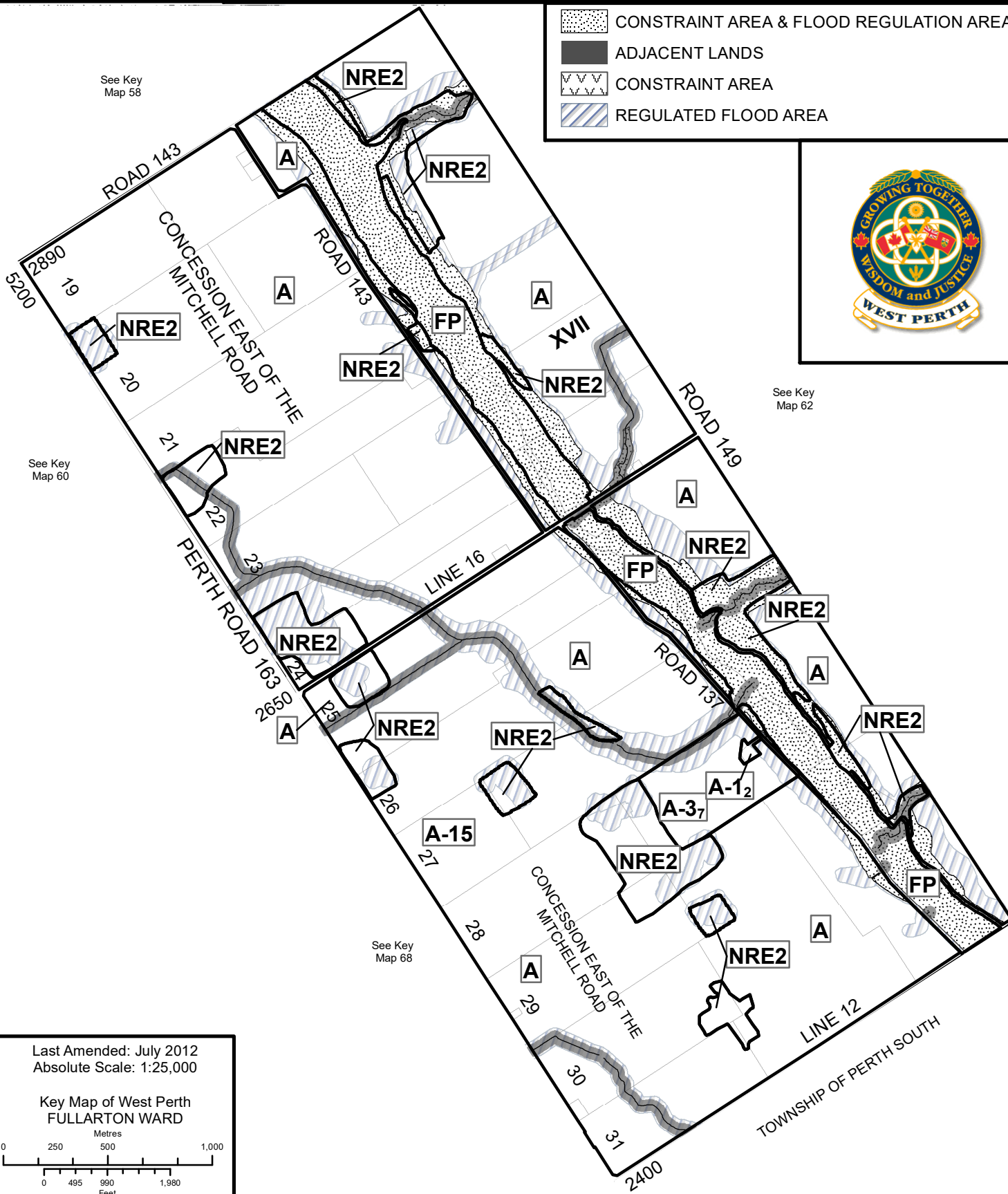




THIS IS **KEY MAP 61**
OF SCHEDULE "A" TO BY-LAW NO. 100-1998
OF THE MUNICIPALITY OF WEST PERTH
PASSED THE 15th DAY OF NOVEMBER, 1999

AMENDED BY
BY-LAW NO.: Z239-2020
Z260-2022

-  CONSTRAINT AREA & FLOOD REGULATION AREA
-  ADJACENT LANDS
-  CONSTRAINT AREA
-  REGULATED FLOOD AREA



See Key Map 58

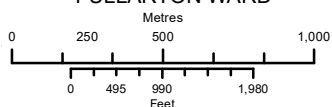
See Key Map 60


See Key Map 62

See Key Map 68

Last Amended: July 2012
Absolute Scale: 1:25,000

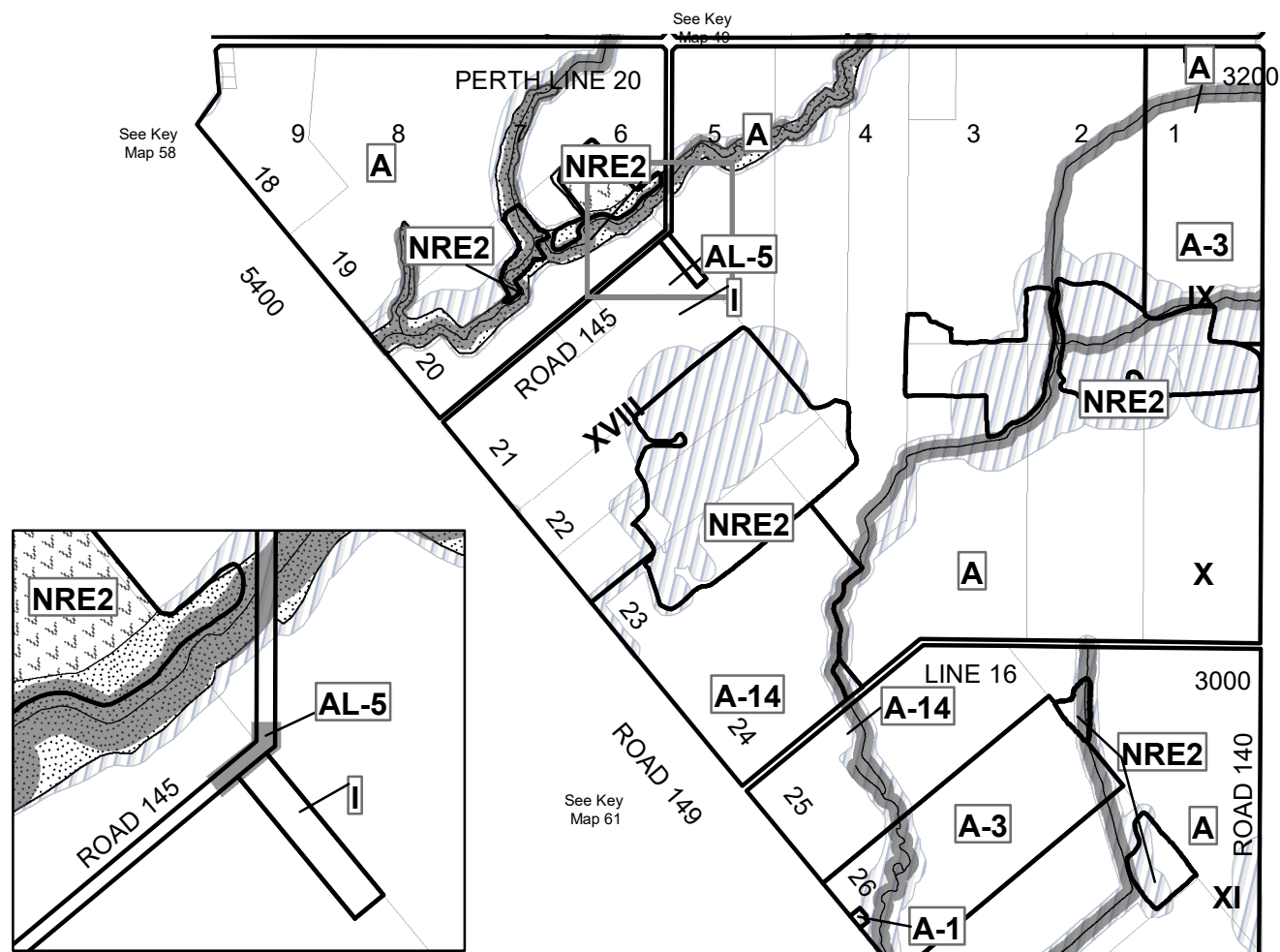
Key Map of West Perth
FULLARTON WARD



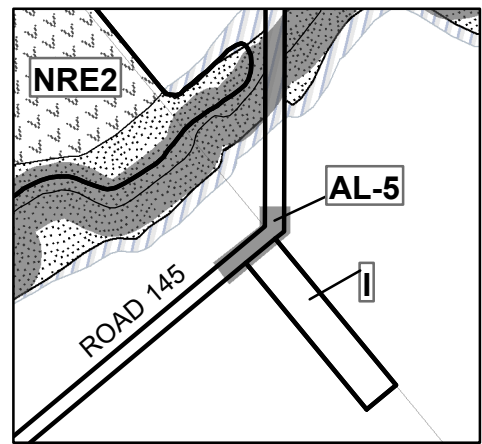


THIS IS **KEY MAP 62**
 OF SCHEDULE "A" TO BY-LAW NO. 100-1998
 OF THE MUNICIPALITY OF WEST PERTH
 PASSED THE 15th DAY OF NOVEMBER, 1999

AMENDED BY
 BY-LAW NO.: Z308-2025
 Z313-2025



MUNICIPALITY OF SOUTH PERTH

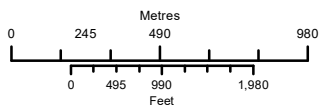



The indicated segment of road above is intended to show the CAZ as described in Section 4.2 and Section 27.2.5 of Bylaw No. 100-1998.

-  CONSTRAINT AREA & FLOOD REGULATION AREA
-  ADJACENT LANDS
-  CONSTRAINT AREA
-  REGULATED FLOOD AREA

Last Amended: July 2012
 Absolute Scale: 1:25,000

Key Map of West Perth
 FULLARTON WARD

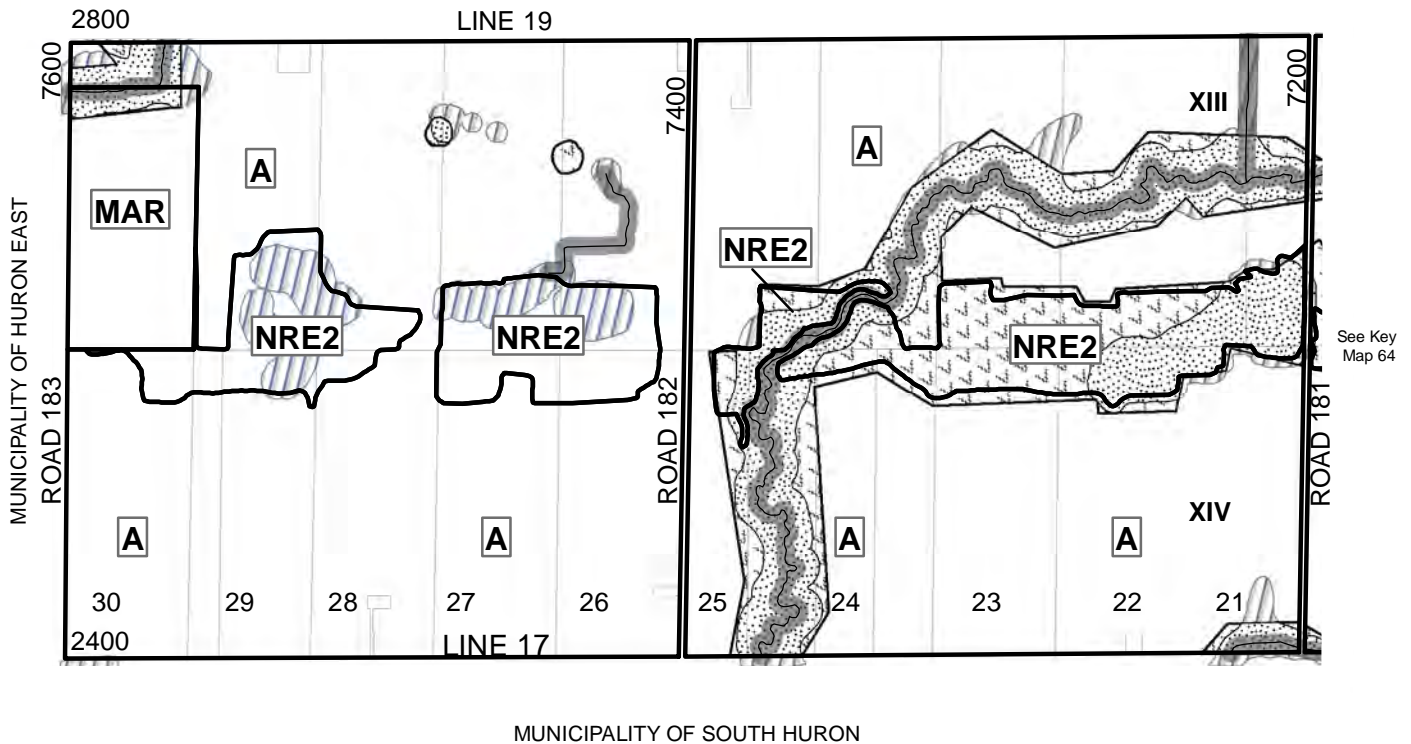


THIS IS **KEY MAP 63**
OF SCHEDULE "A" TO BY-LAW NO. 100-1998
OF THE MUNICIPALITY OF WEST PERTH
PASSED THE 15th DAY OF NOVEMBER, 1999

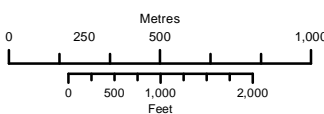
AMENDED BY
BY-LAW NO.:





See Key
Map 51




Last Amended: July 2012
Absolute Scale: 1:25,000

Key Map of West Perth
HIBBERT WARD



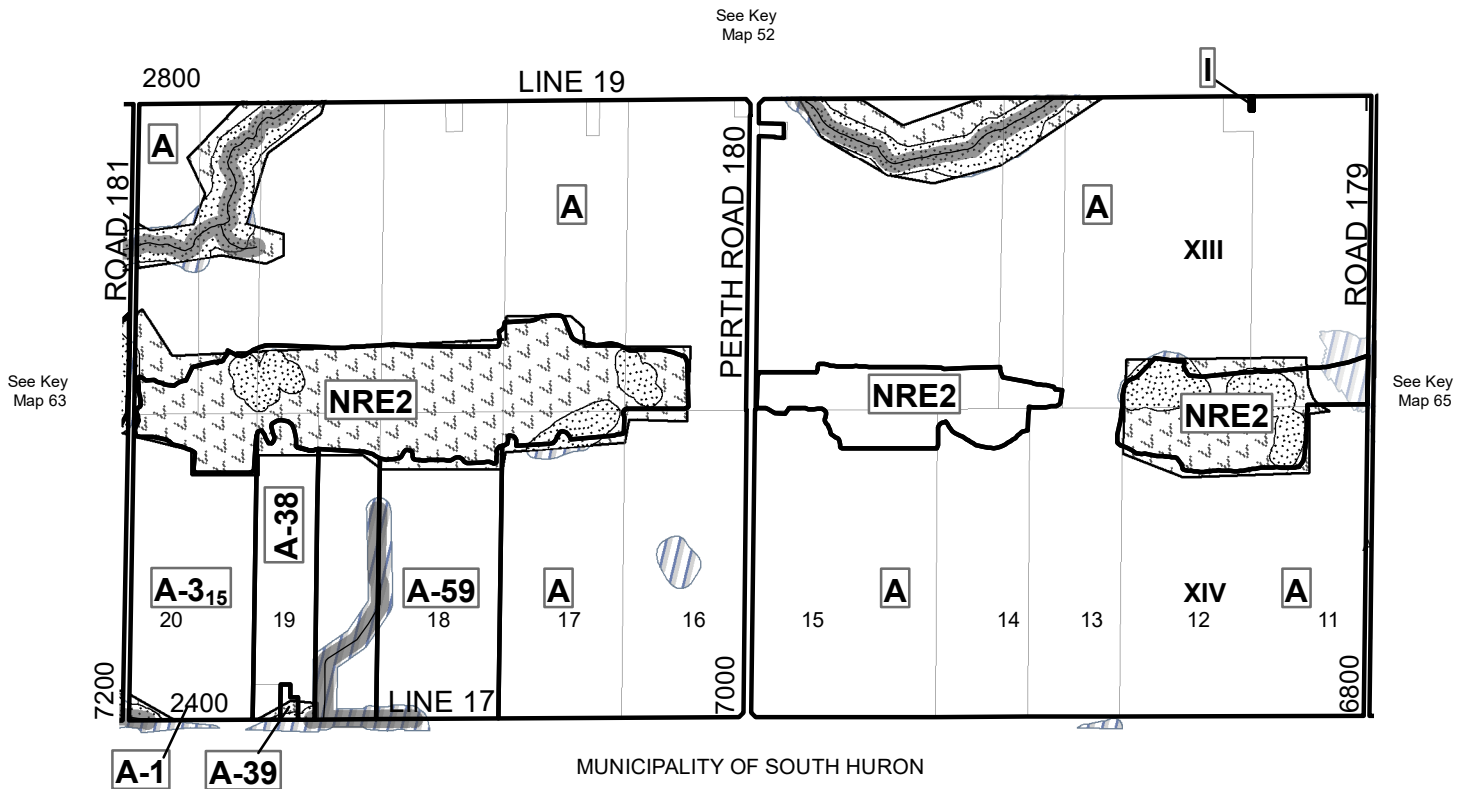
-  CONSTRAINT AREA & FLOOD REGULATION AREA
-  ADJACENT LANDS
-  CONSTRAINT AREA
-  REGULATED FLOOD AREA





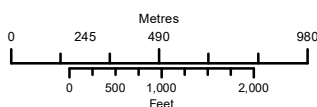
THIS IS **KEY MAP 64**
OF SCHEDULE "A" TO BY-LAW NO. 100-1998
OF THE MUNICIPALITY OF WEST PERTH
PASSED THE 15th DAY OF NOVEMBER, 1999

AMENDED BY
BY-LAW NO.: Z34-2002
Z102-2008
Z292-2024
Z295-2024




Last Amended: July 2012
Absolute Scale: 1:25,000

Key Map of West Perth
HIBBERT WARD



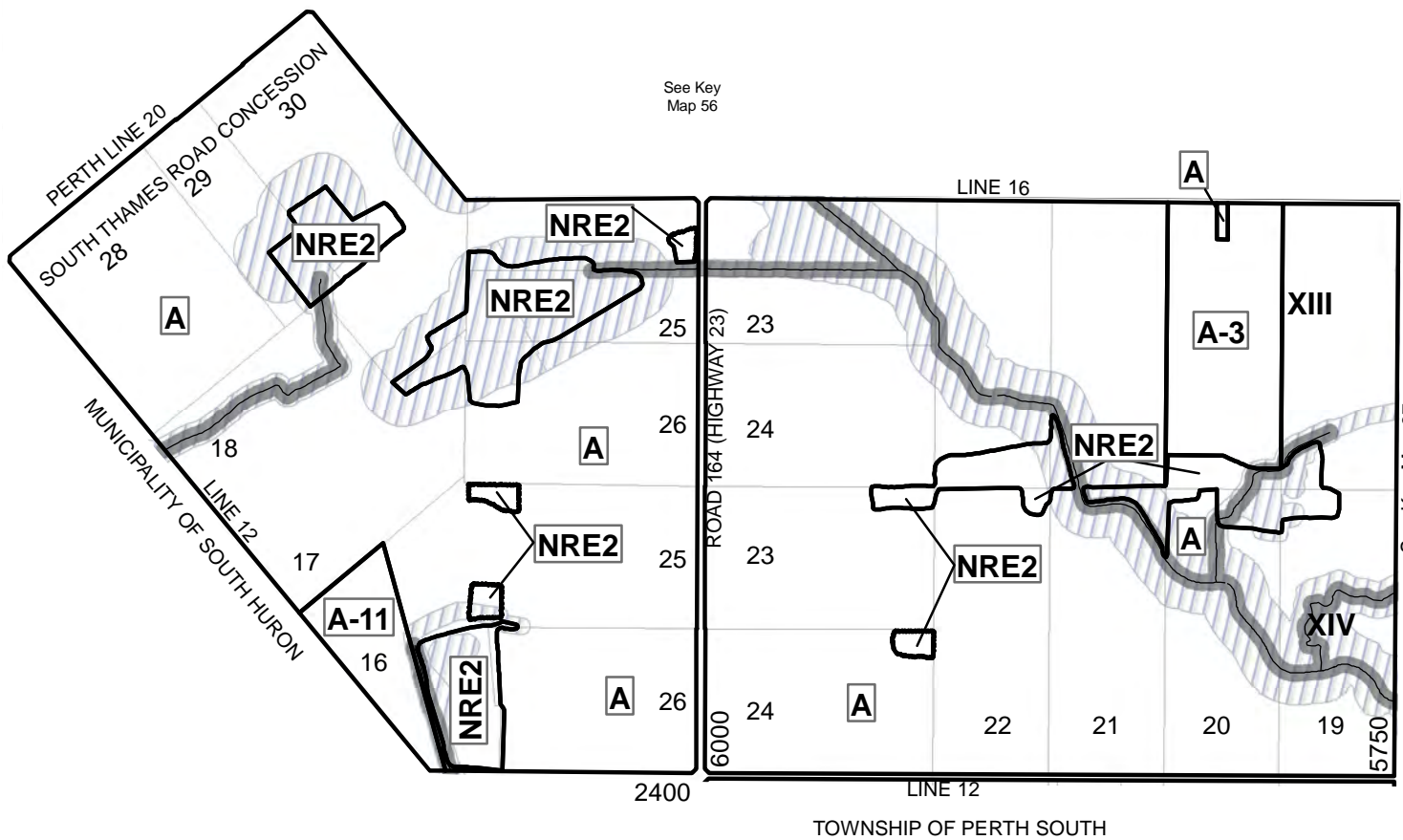
- CONSTRAINT AREA & FLOOD REGULATION AREA
- ADJACENT LANDS
- CONSTRAINT AREA
- REGULATED FLOOD AREA





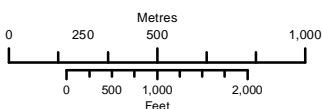
THIS IS **KEY MAP 66**
OF SCHEDULE "A" TO BY-LAW NO. 100-1998
OF THE MUNICIPALITY OF WEST PERTH
PASSED THE 15th DAY OF NOVEMBER, 1999





AMENDED BY
BY-LAW NO.:




Last Amended: July 2012
Absolute Scale: 1:25,000

Key Map of West Perth
FULLARTON WARD



-  CONSTRAINT AREA & FLOOD REGULATION AREA
-  ADJACENT LANDS
-  CONSTRAINT AREA
-  REGULATED FLOOD AREA

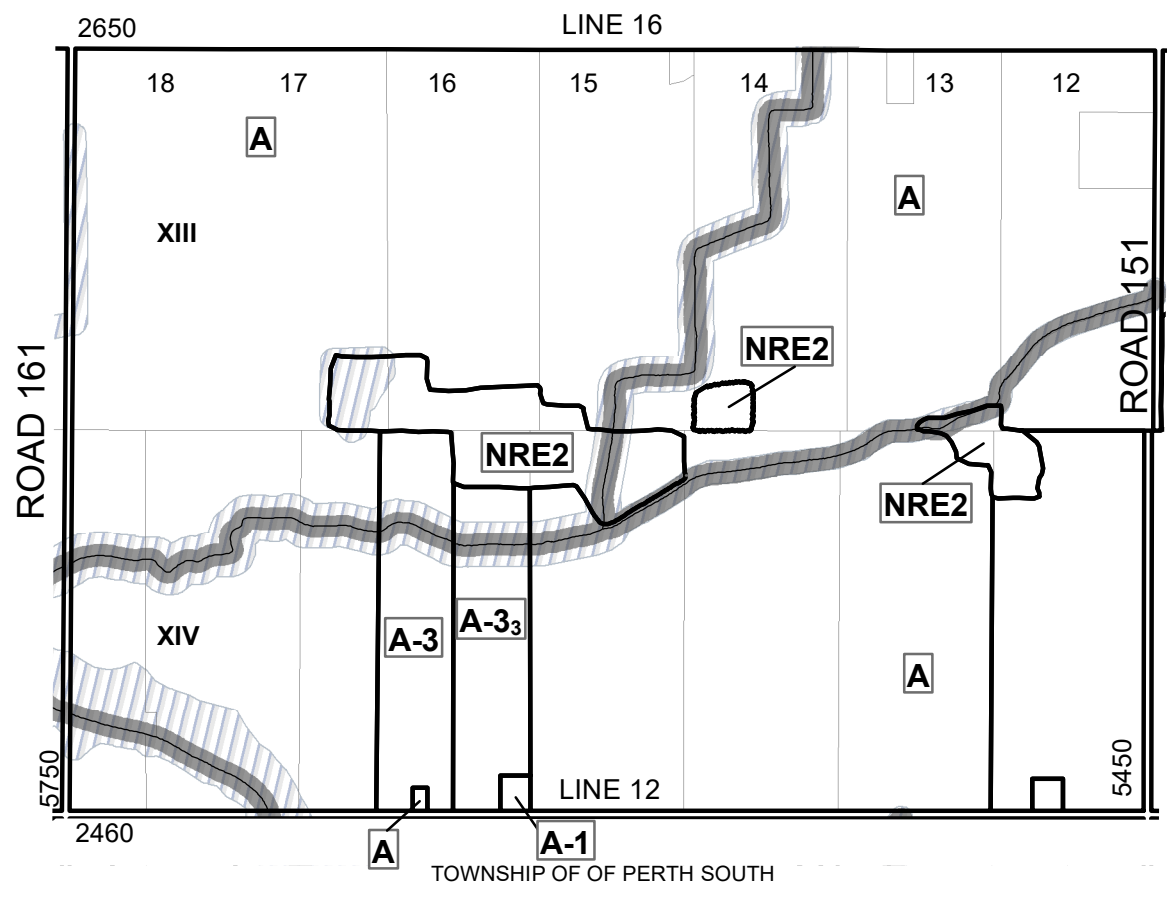




THIS IS **KEY MAP 67**
 OF SCHEDULE "A" TO BY-LAW NO. 100-1998
 OF THE MUNICIPALITY OF WEST PERTH
 PASSED THE 15th DAY OF NOVEMBER, 1999

AMENDED BY
 BY-LAW NO.: Z197-2017
 Z259-2022

See Key
 Map 60

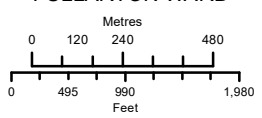






See Key
 Map 66

See Key
 Map 68


Last Amended: November 2019
 Absolute Scale: 1:20,000

Key Map of West Perth
 FULLARTON WARD



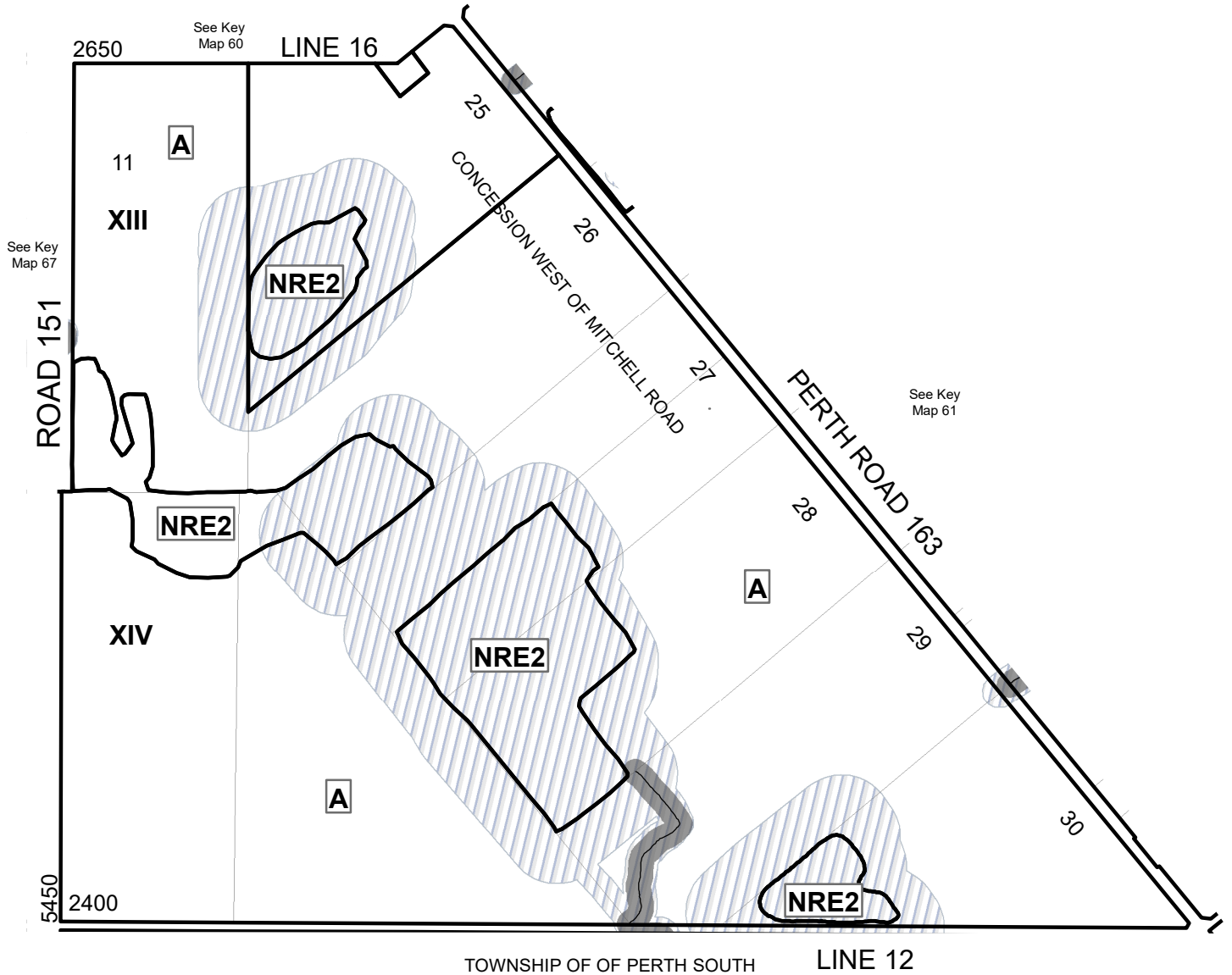
-  CONSTRAINT AREA & FLOOD REGULATION AREA
-  ADJACENT LANDS
-  CONSTRAINT AREA
-  REGULATED FLOOD AREA





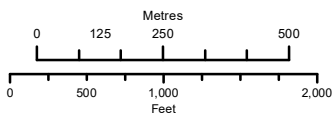
THIS IS **KEY MAP 68**
OF SCHEDULE "A" TO BY-LAW NO. 100-1998
OF THE MUNICIPALITY OF WEST PERTH
PASSED THE 15th DAY OF NOVEMBER, 1999

AMENDED BY
BY-LAW NO.: Z258-2022



Last Amended: July 2012
Absolute Scale: 1:15,000

Key Map of West Perth
FULLARTON WARD



- CONSTRAINT AREA & FLOOD REGULATION AREA
- ADJACENT LANDS
- CONSTRAINT AREA
- REGULATED FLOOD AREA

