












SCHEDULE "A"

KEY MAP LEGEND

- | | |
|---|---|
|  LOT LINES
 RAILWAYS
 REGULATED FLOOD AREA
 CONSTRAINT AREA &
FLOOD REGULATION AREA
 ZONE SYMBOL
<p>5000 MUNICIPAL ADDRESS NUMBERS</p> |  ZONE BOUNDARY
 WATERCOURSES
 ADJACENT LAND AREA
 FLOOD AND FILL CONSTRAINT AREA
 MINOR VARIANCES
 UNIMPROVED ROAD |
|---|---|

ZONE LEGEND

ZONE	ZONE SYMBOL
AGRICULTURAL.....	A
AGRICULTURAL COMMERCIAL / INDUSTRIAL	ACM
HAMLET / VILLAGE RESIDENTIAL	HVR
MITCHELL RESIDENTIAL LOW DENSITY ONE	R1
MITCHELL RESIDENTIAL LOW DENSITY TWO	R2
MITCHELL RESIDENTIAL MEDIUM DENSITY THREE	R3
MITCHELL RESIDENTIAL HIGH DENSITY FOUR	R4
MOBILE HOME / MODULAR HOME PARK	MH
CORE AREA COMMERCIAL	C1
HAMLET COMMERCIAL	C2
HIGHWAY COMMERCIAL.....	C3
SECONDARY COMMERCIAL	C4
LIGHT INDUSTRIAL	M1
GENERAL INDUSTRIAL.....	M2
MINERAL AGGREGATE RESOURCES.....	MAR
INSTITUTIONAL.....	I
PARKS AND RECREATION	PR
NATURAL RESOURCES / ENVIRONMENTAL ONE	NRE1
NATURAL RESOURCES / ENVIRONMENTAL TWO.....	NRE2
FLOOD PLAIN ZONE.....	FP
FUTURE DEVELOPMENT.....	FD
HOLDING.....	H

THIS IS SCHEDULE "A" TO BY-LAW NO. 100-1998 OF THE CORPORATION OF THE CORPORATION OF THE TOWNSHIP OF WEST PERTH PASSED THIS FIFTEENTH DAY OF NOVEMBER, 1999.


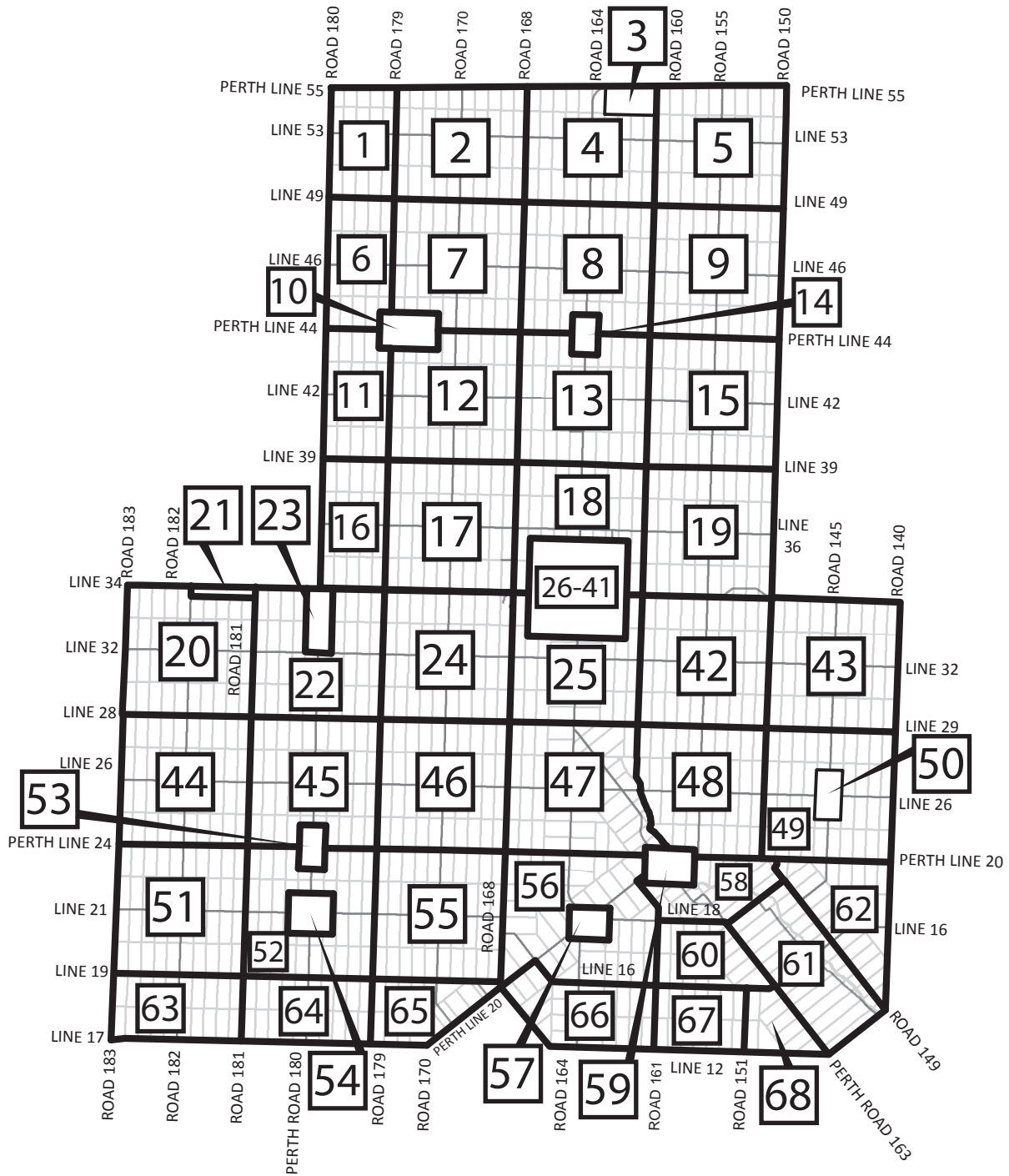
JOHN VAN BAKEL, Mayor

PATRICIA TAYLOR, Clerk



THE MUNICIPALITY OF WEST PERTH SCHEDULE "A" INDEX MAP

JULY, 2012



1: 200,000



THIS IS SCHEDULE "A"
TO BY-LAW NO. 100-1998
OF THE CORPORATION OF THE TOWNSHIP OF WEST PERTH
PASSED ON THE 15TH DAY OF NOVEMBER, 1999

John Van Bakel, Mayor

Patricia Taylor, Clerk



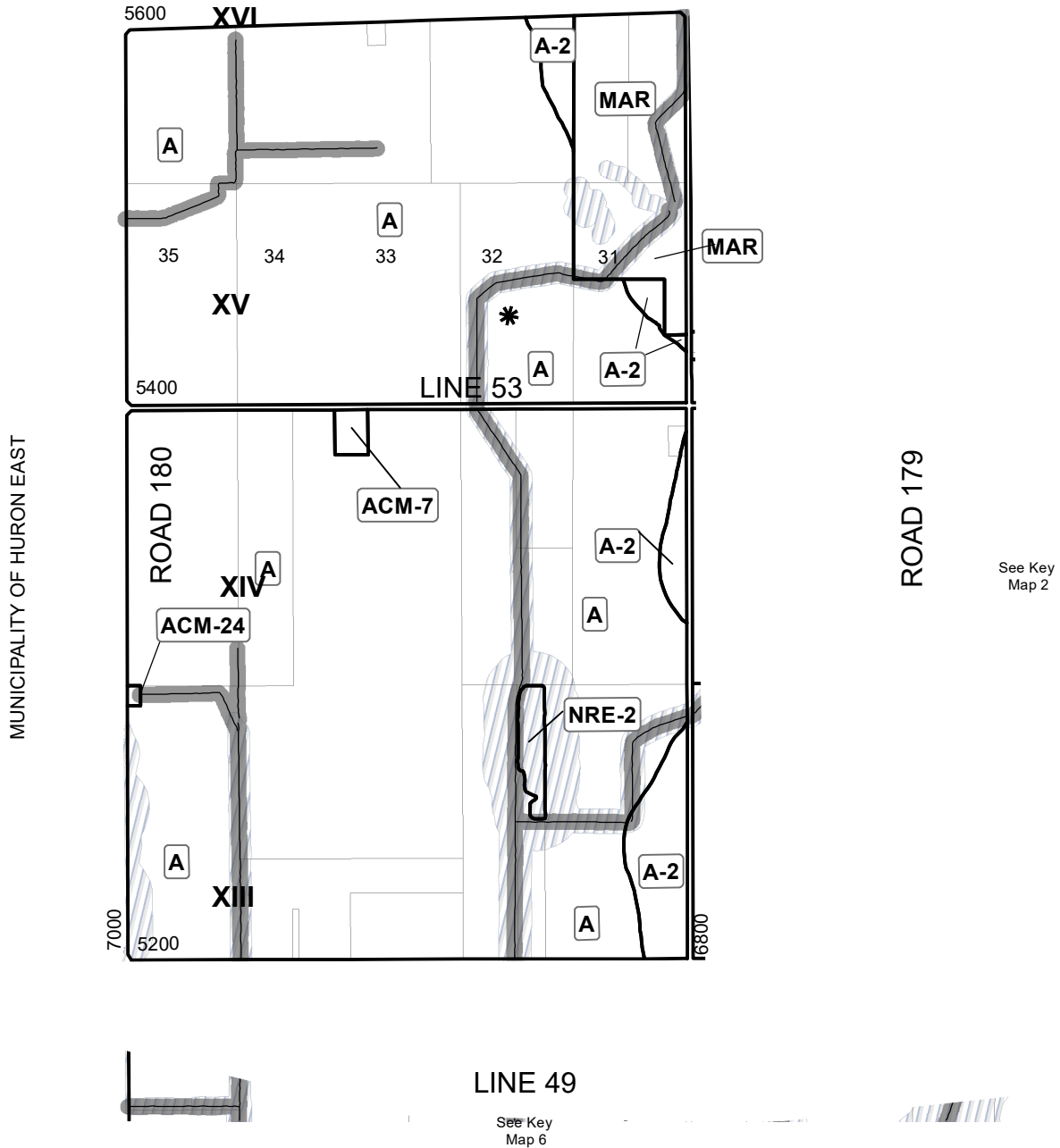
THIS IS **KEY MAP 1**
 OF SCHEDULE "A" TO BY-LAW NO. 100-1998
 OF THE MUNICIPALITY OF WEST PERTH
 PASSED THE 15th DAY OF NOVEMBER, 1999

AMENDED BY
 BY-LAW NO.: Z34-2002

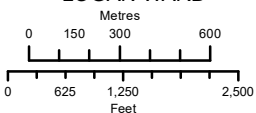
I





MUNICIPALITY OF NORTH PERTH

PERTH LINE 55



Last Amended: July 2012
 Absolute Scale: 1:20,000
 Key Map of West Perth
 LOGAN WARD



-  CONSTRAINT AREA & FLOOD REGULATION AREA
-  ADJACENT LANDS
-  CONSTRAINT AREA
-  REGULATED FLOOD AREA

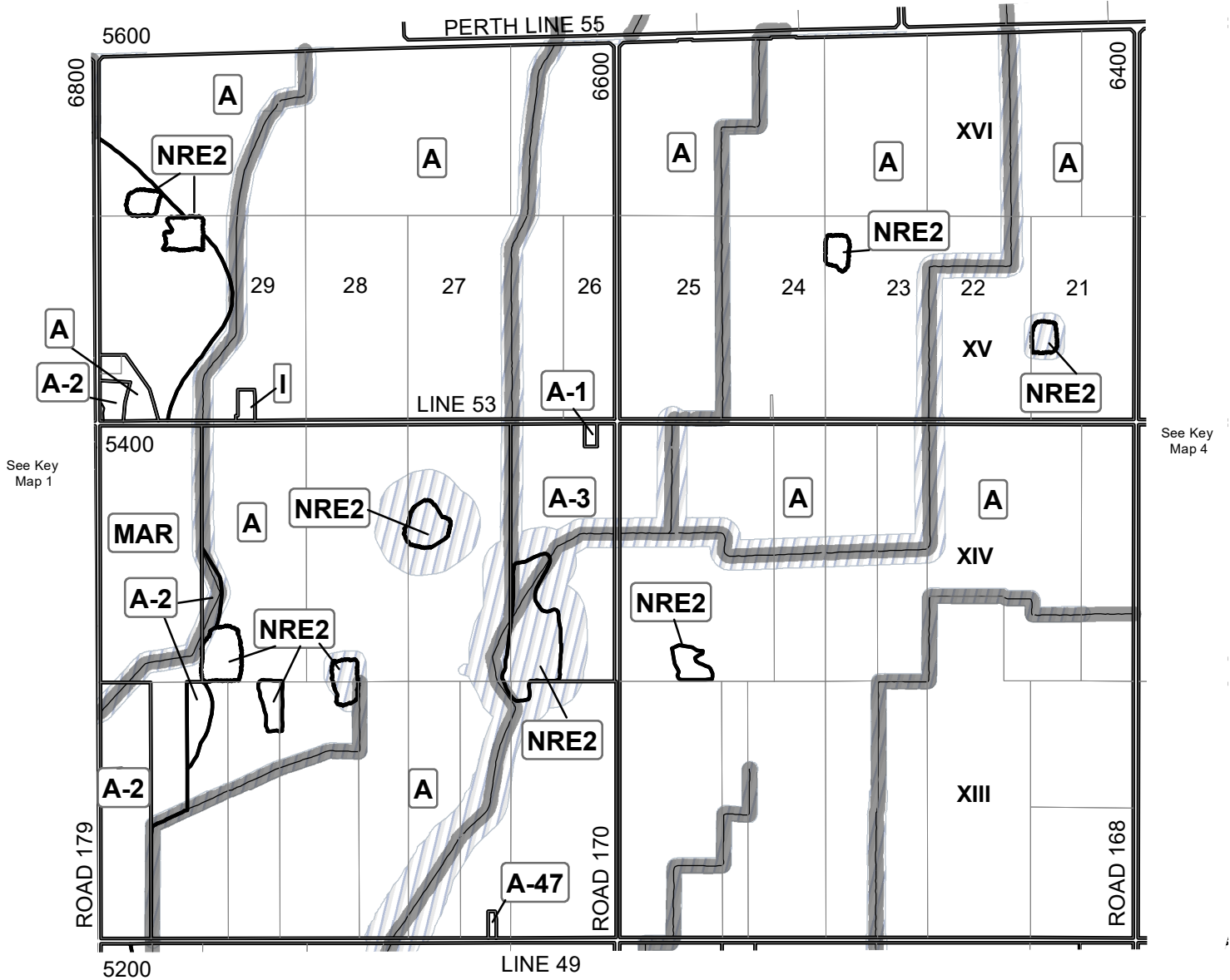




THIS IS **KEY MAP 2**
OF SCHEDULE "A" TO BY-LAW NO. 100-1998
OF THE MUNICIPALITY OF WEST PERTH
PASSED THE 15th DAY OF NOVEMBER, 1999

AMENDED BY
BY-LAW NO.: Z34-2002
Z265-2022

MUNICIPALITY OF NORTH PERTH



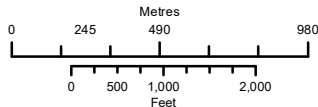
See Key Map 1

See Key Map 4

See Key Map 7

Last Amended: July 2012
Absolute Scale: 1:25,000

Key Map of West Perth
LOGAN WARD



- CONSTRAINT AREA & FLOOD REGULATION AREA
- ADJACENT LANDS
- CONSTRAINT AREA
- REGULATED FLOOD AREA

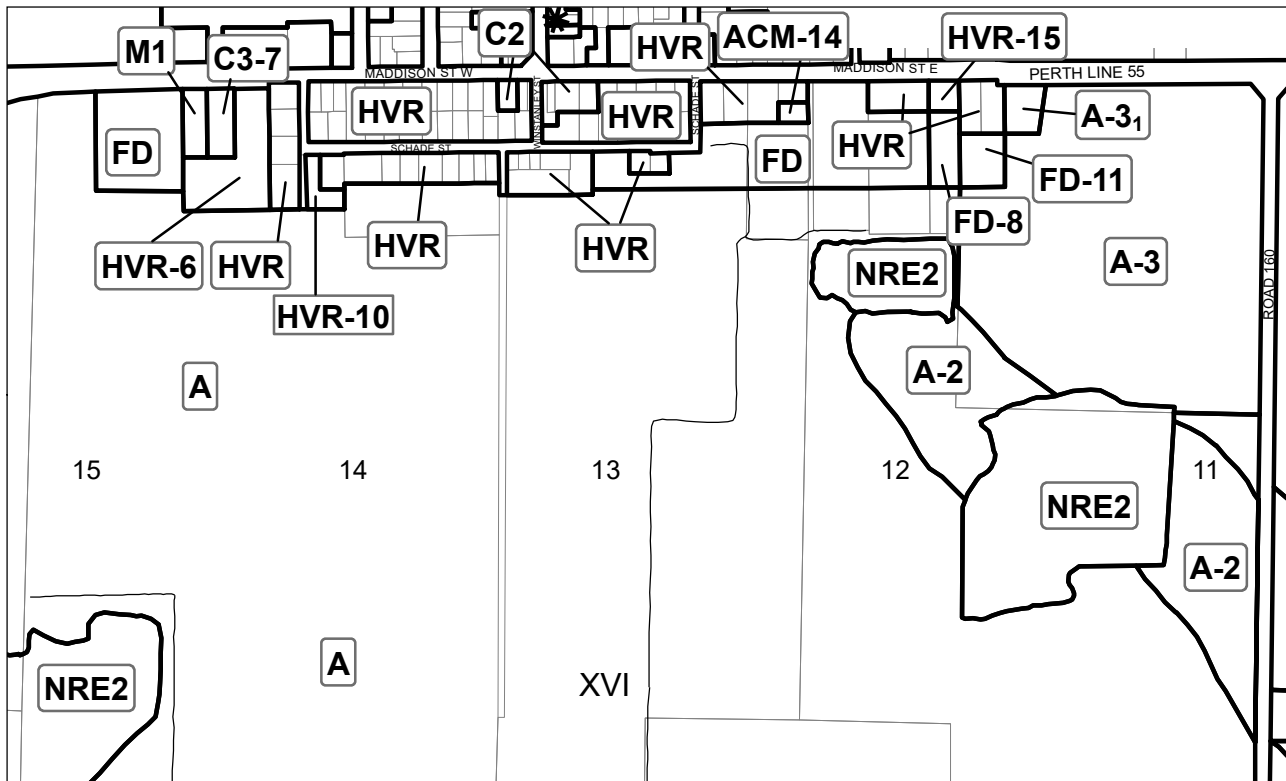




THIS IS **KEY MAP 3 MONKTON**
OF SCHEDULE "A" TO BY-LAW NO. 100-1998
OF THE MUNICIPALITY OF WEST PERTH
PASSED THE 15th DAY OF NOVEMBER, 1999

AMENDED BY
BY-LAW NO.: Z28-2001
Z63-2004
Z110-2009
Z134-2011
Z192-2017

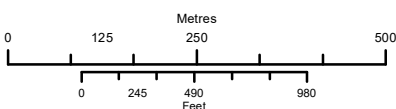
MUNICIPALITY OF NORTH PERTH







See Key
Map 4


Last Amended: November 2019
Absolute Scale: 1:10,000

Key Map of West Perth
Monkton



-  CONSTRAINT AREA & FLOOD REGULATION AREA
-  ADJACENT LANDS
-  CONSTRAINT AREA
-  REGULATED FLOOD AREA

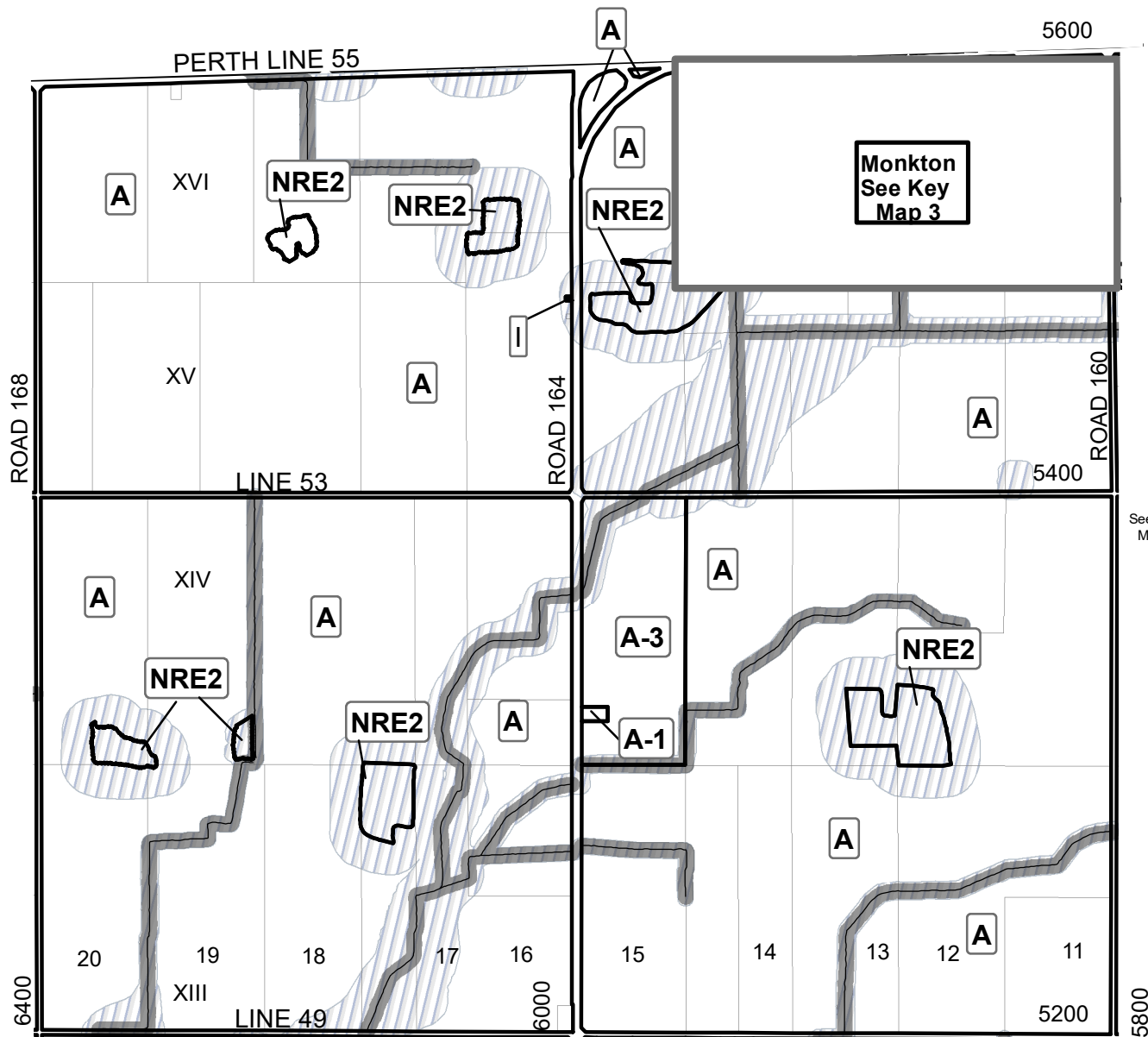




THIS IS **KEY MAP 4**
OF SCHEDULE "A" TO BY-LAW NO. 100-1998
OF THE MUNICIPALITY OF WEST PERTH
PASSED THE 15th DAY OF NOVEMBER, 1999

AMENDED BY
BY-LAW NO.: Z34-2002
314-2025

MUNICIPALITY OF NORTH PERTH



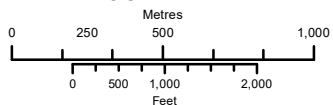
See Key Map 2





See Key Map 5

See Key Map 8


Last Amended: July 2012
Absolute Scale: 1:25,000

Key Map of West Perth
LOGAN WARD



-  CONSTRAINT AREA & FLOOD REGULATION AREA
-  ADJACENT LANDS
-  CONSTRAINT AREA
-  REGULATED FLOOD AREA

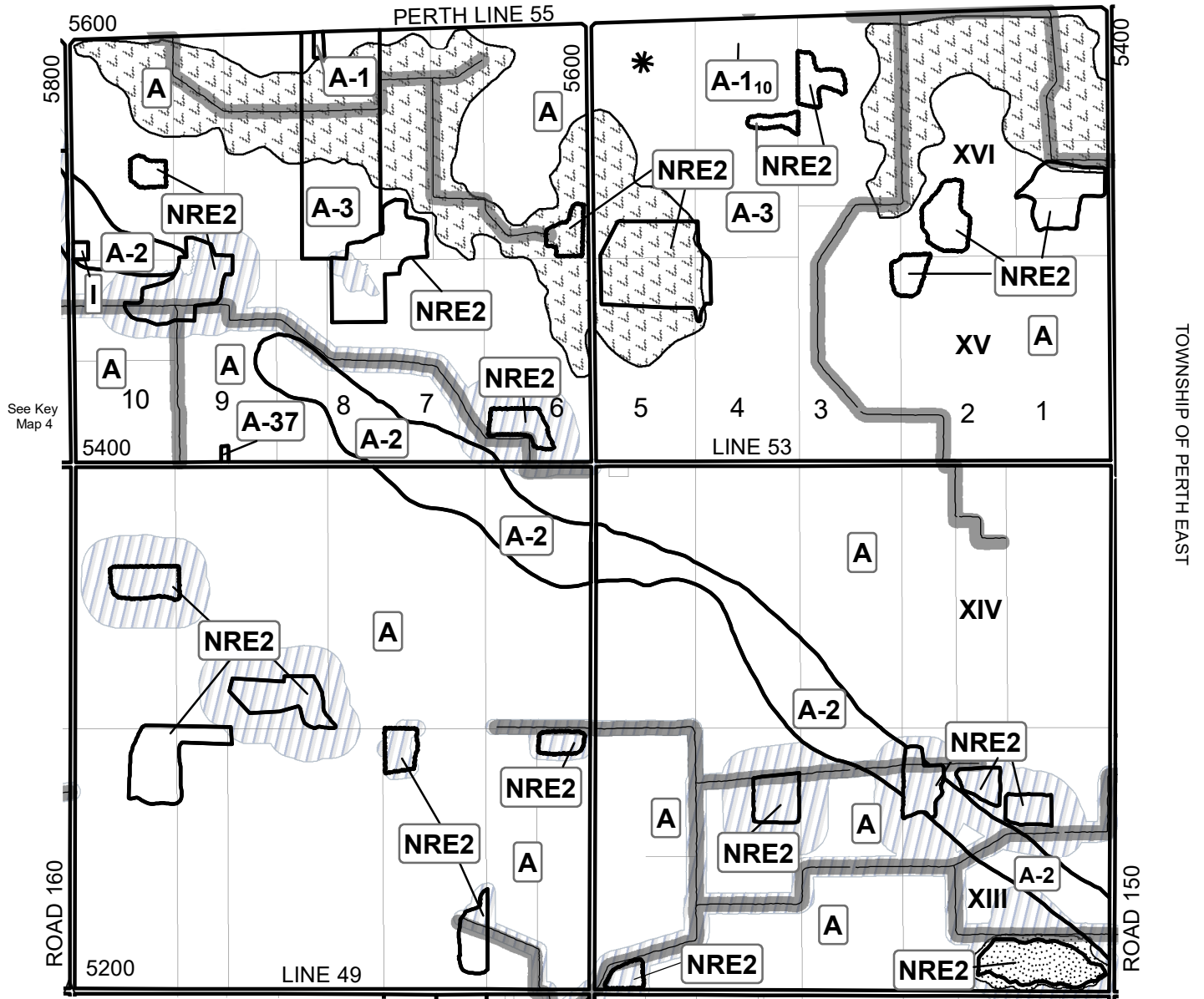




THIS IS **KEY MAP 5**
OF SCHEDULE "A" TO BY-LAW NO. 100-1998
OF THE MUNICIPALITY OF WEST PERTH
PASSED THE 15th DAY OF NOVEMBER, 1999

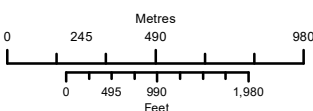
AMMENDED BY
BY-LAW NO.: Z101-2008
Z252-2021
Z294-2024

MUNICIPALITY OF NORTH PERTH



Last Amended: November 2019
Absolute Scale: 1:25,000

Key Map of West Perth
LOGAN WARD



- CONSTRAINT AREA & FLOOD REGULATION AREA
- ADJACENT LANDS
- CONSTRAINT AREA
- REGULATED FLOOD AREA



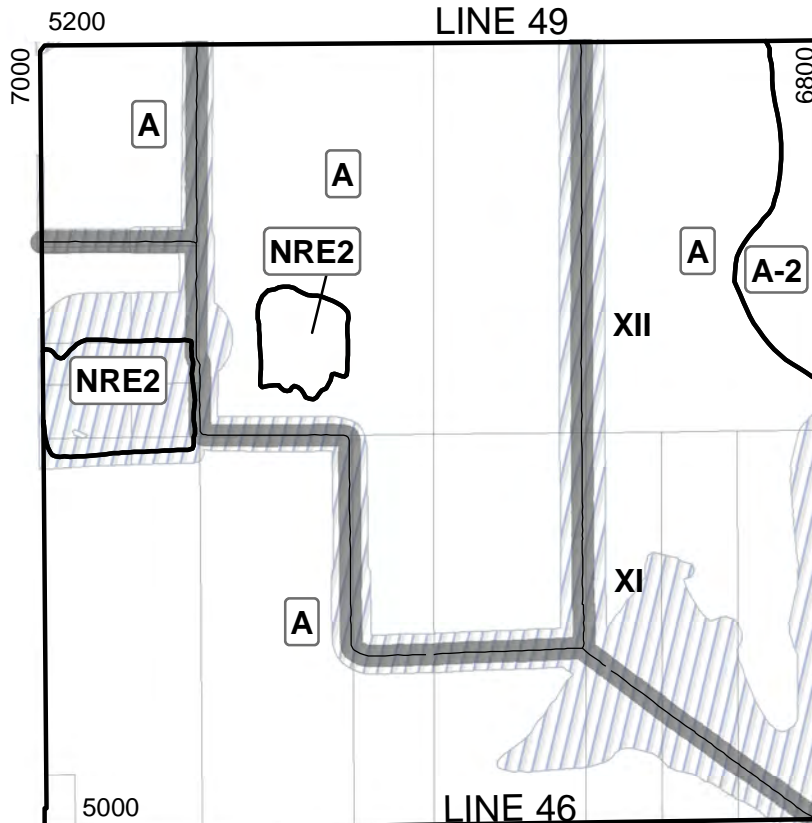


THIS IS **KEY MAP 6**
 OF SCHEDULE "A" TO BY-LAW NO. 100-1998
 OF THE MUNICIPALITY OF WEST PERTH
 PASSED THE 15th DAY OF NOVEMBER, 1999

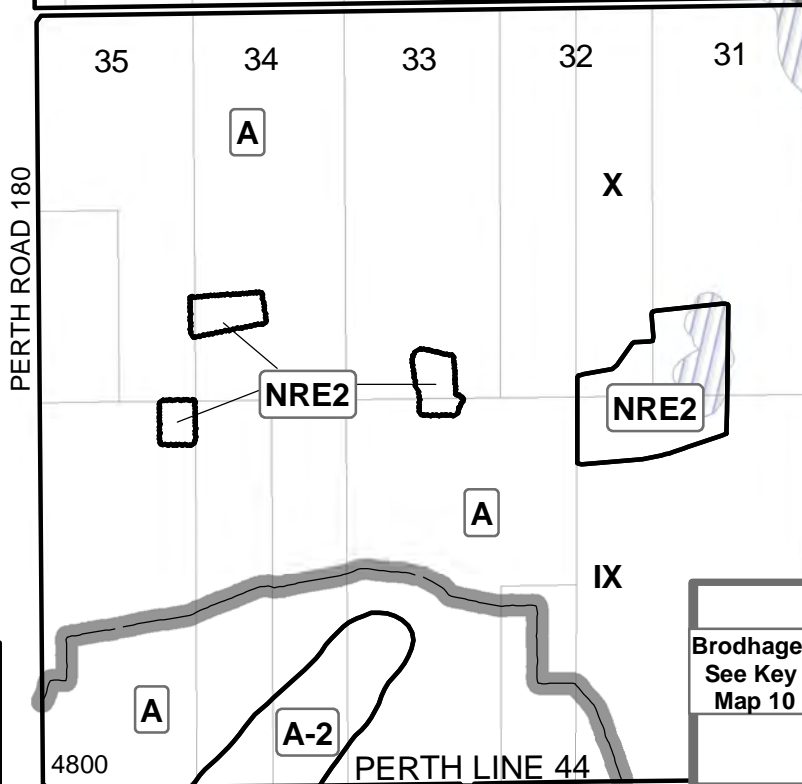
AMENDED BY
 BY-LAW NO.: Z98-2007

See Key
 Map 1

MUNICIPALITY OF HURON EAST



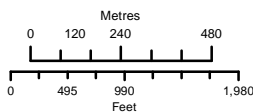
See Key
 Map 7




See Key
 Map 11

Last Amended: July 2012
 Absolute Scale: 1:20,000

Key Map of West Perth
 LOGAN WARD



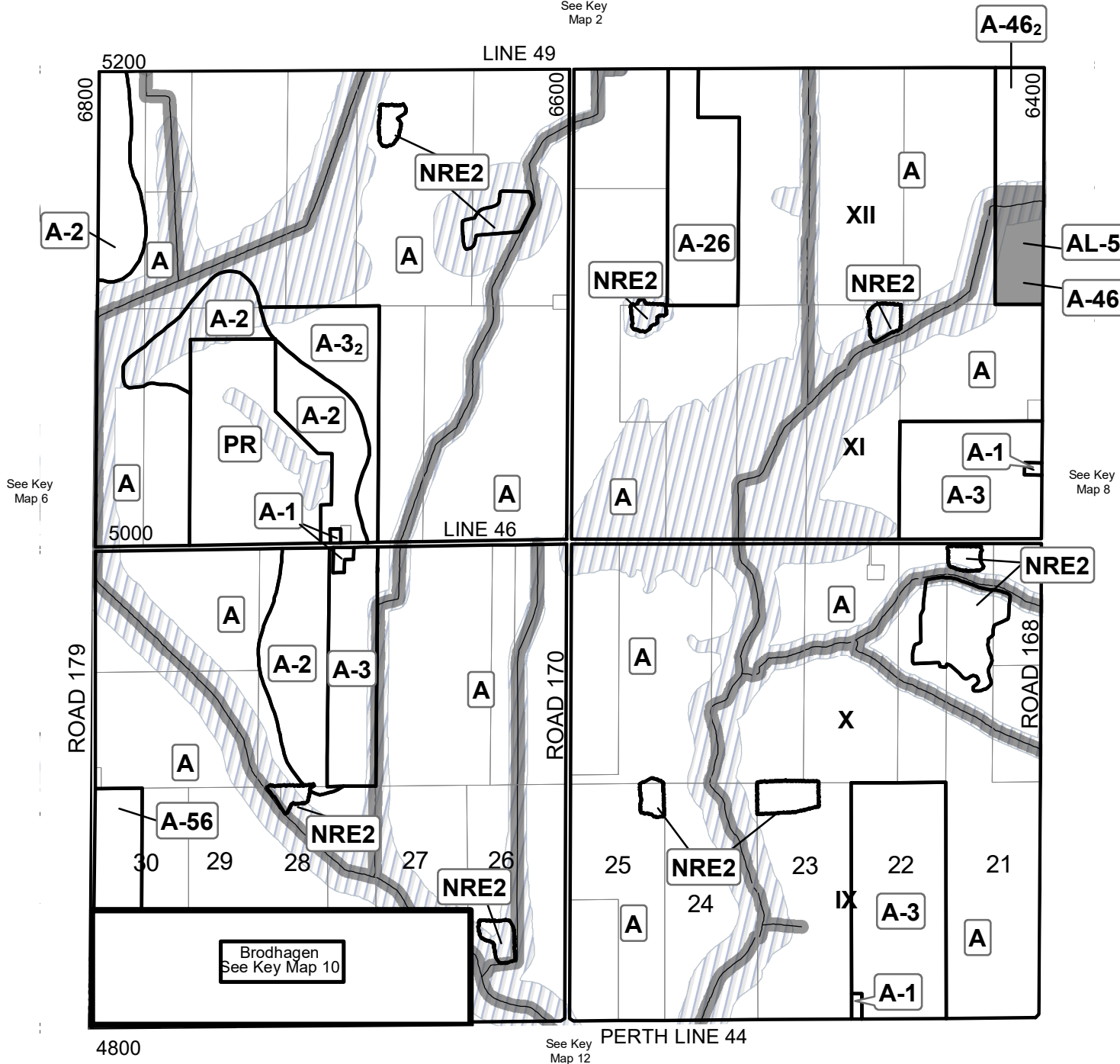
-  CONSTRAINT AREA & FLOOD REGULATION AREA
-  ADJACENT LANDS
-  CONSTRAINT AREA
-  REGULATED FLOOD AREA



THIS IS *KEY MAP 7*
OF SCHEDULE "A" TO BY-LAW NO. 100-1998
OF THE MUNICIPALITY OF WEST PERTH
PASSED THE 15th DAY OF NOVEMBER, 1999

AMENDED BY
 BY-LAW NO.: Z32-2002
 Z98-2007
 Z148-2012
 Z195-2017
 Z209-2018
 Z220-2019
 Z283-2023
 Z322-2026

See Key
 Map 2



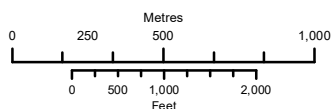
See Key
 Map 6





See Key
 Map 8

See Key
 Map 12


Last Amended: July 2023
 Absolute Scale: 1:25,000

Key Map of West Perth
 LOGAN WARD



-  CONSTRAINT AREA & FLOOD REGULATION AREA
-  ADJACENT LANDS
-  CONSTRAINT AREA
-  REGULATED FLOOD AREA

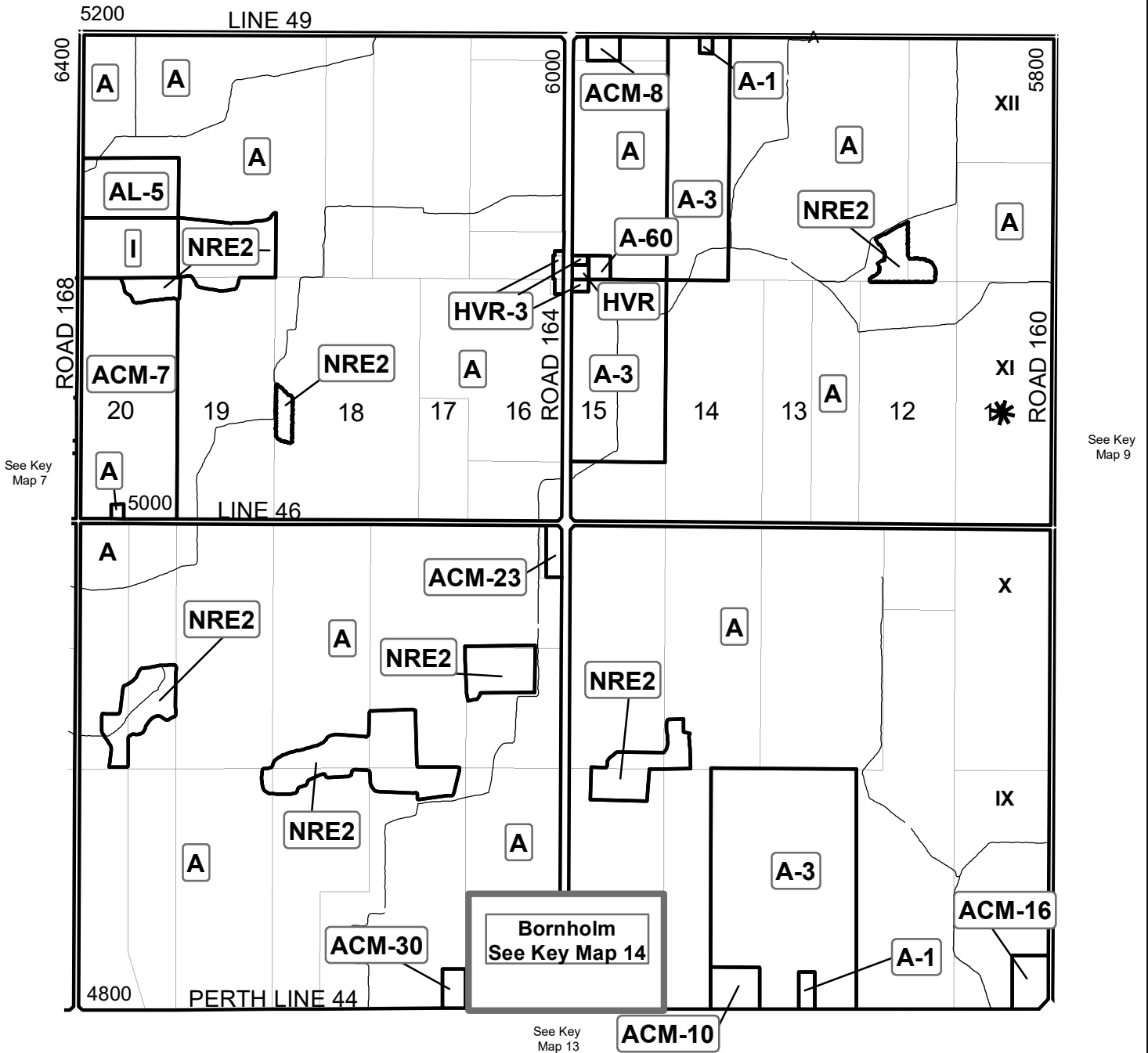




THIS IS *KEY MAP 8*
OF SCHEDULE "A" TO BY-LAW NO. 100-1998
OF THE TOWNSHIP OF WEST PERTH
PASSED THE 15th DAY OF NOVEMBER, 1999

AMENDED BY
 BY-LAW NO.: Z21-2001
 Z71-2005
 Z163-2013
 Z188-2017
 Z196-2017
 Z206-2018
 Z262-2022
 Z311-2025

See Key
 Map 4



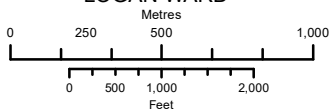
See Key
 Map 7





See Key
 Map 9

See Key
 Map 13


Last Amended: November 2019
 Absolute Scale: 1:25,000

Key Map of West Perth
 LOGAN WARD



-  CONSTRAINT AREA & FLOOD REGULATION AREA
-  ADJACENT LANDS
-  CONSTRAINT AREA
-  REGULATED FLOOD AREA

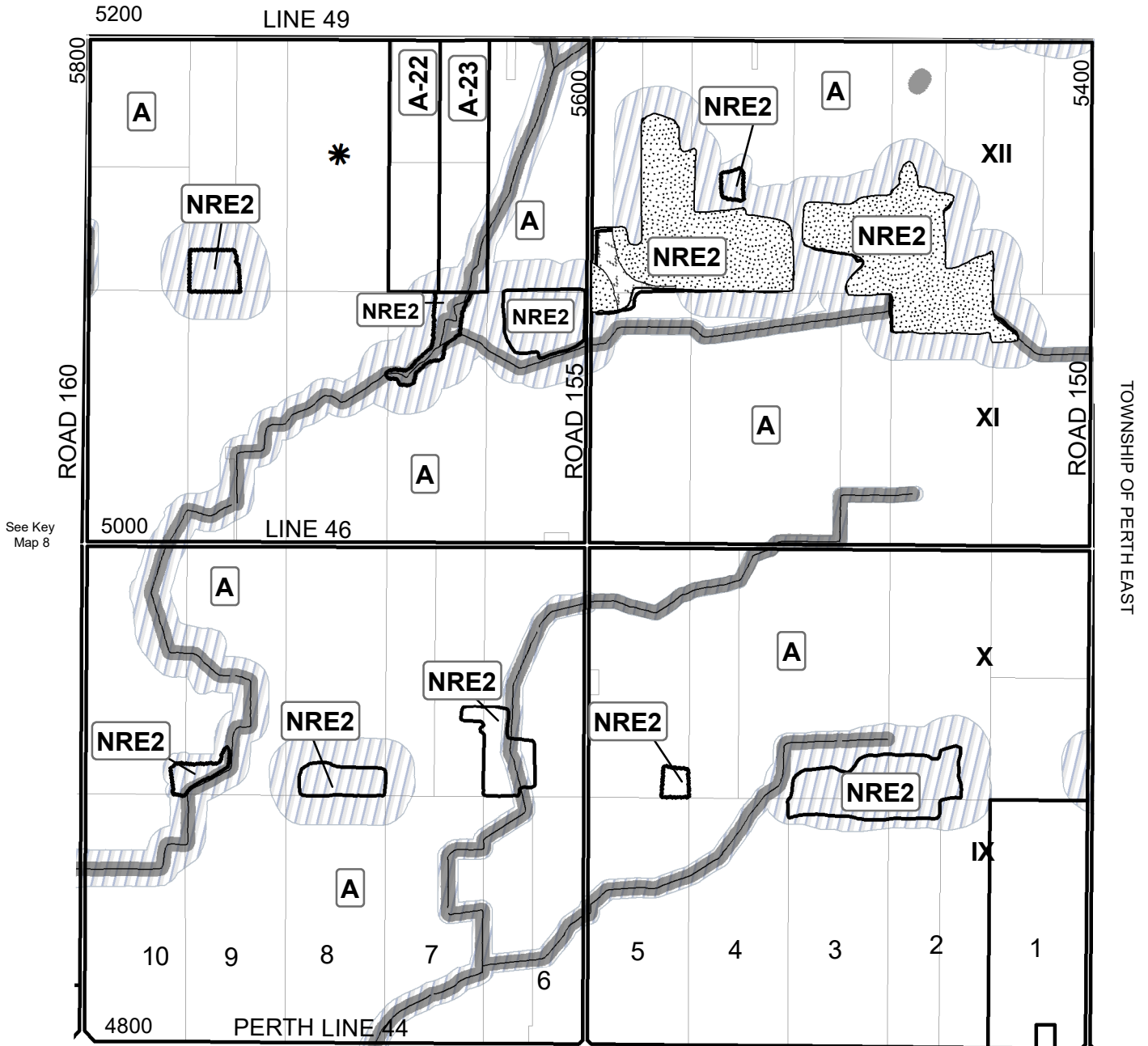




THIS IS **KEY MAP 9**
OF SCHEDULE "A" TO BY-LAW NO. 100-1998
OF THE MUNICIPALITY OF WEST PERTH
PASSED THE 15th DAY OF NOVEMBER, 1999

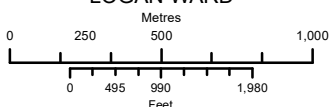
AMENDED BY
BY-LAW NO.: Z22-2001
Z249-2021





See Key
Map 5




Last Amended: July 2012
Absolute Scale: 1:25,000

Key Map of West Perth
LOGAN WARD



-  CONSTRAINT AREA & FLOOD REGULATION AREA
-  ADJACENT LANDS--
-  CONSTRAINT AREA
-  REGULATED FLOOD AREA





THIS IS **KEY MAP 10 BRODHAGEN**
 OF SCHEDULE "A" TO BY-LAW NO. 100-1998
 OF THE MUNICIPALITY OF WEST PERTH
 PASSED THE 15th DAY OF NOVEMBER, 1999

AMENDED BY
 BY-LAW NO.: Z4-2000
 Z23-2001
 Z35-2002
 Z85-2006
 Z97-2007
 Z109-2009
 Z128-2010
 Z135-2011
 Z185-2017
 Z209-2018
 Z246-2020

See Key
 Map 6

See Key
 Map 7

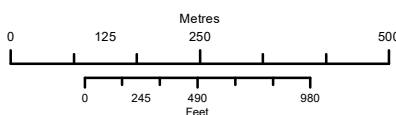






See Key
 Map 11

See Key
 Map 12


Last Amended: November 2019
 Absolute Scale: 1:10,000

Key Map of West Perth
 Brodhagen



-  CONSTRAINT AREA & FLOOD REGULATION AREA
-  ADJACENT LANDS
-  CONSTRAINT AREA
-  REGULATED FLOOD AREA

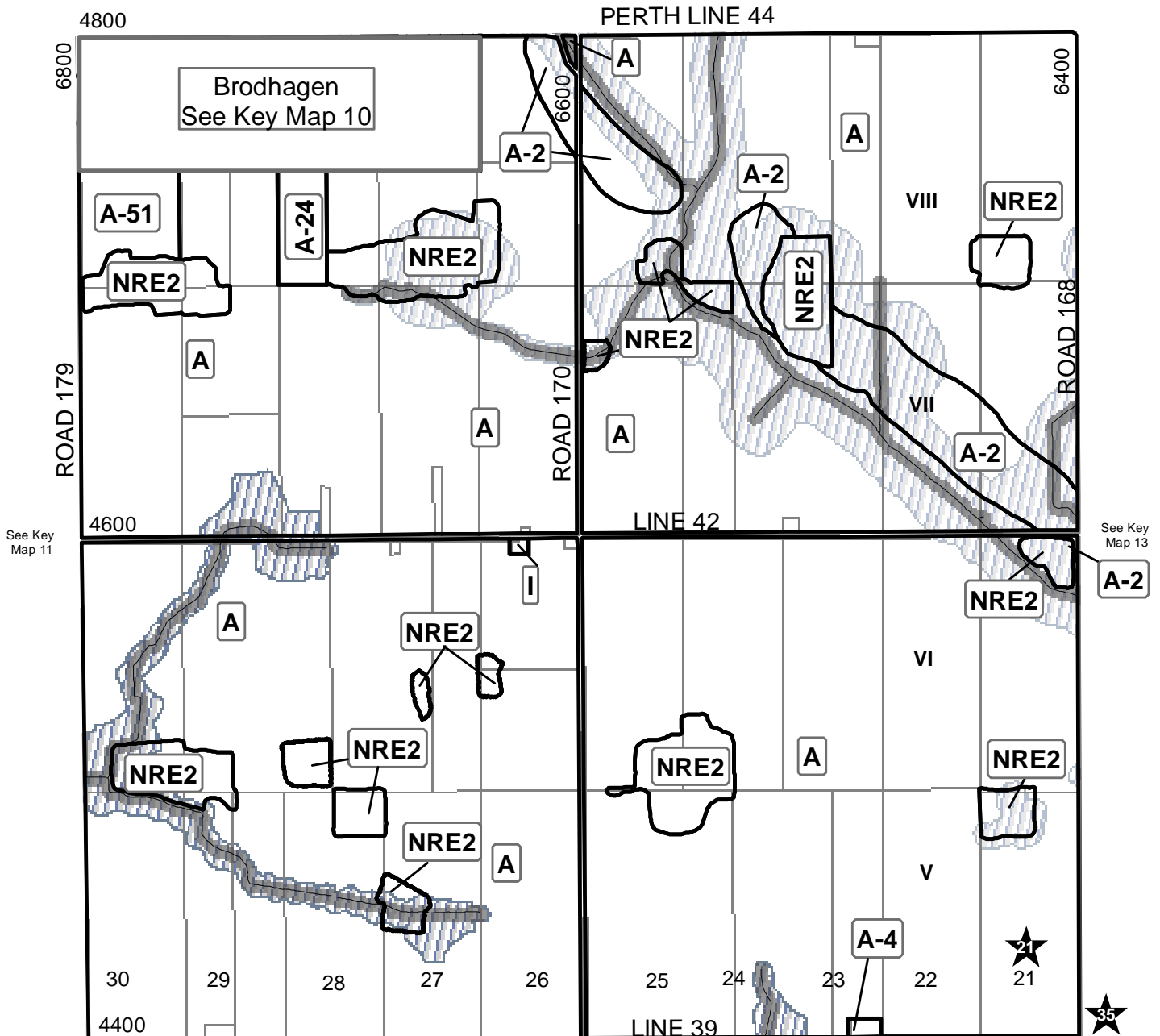




THIS IS **KEY MAP 12**
 OF SCHEDULE "A" TO BY-LAW NO. 100-1998
 OF THE MUNICIPALITY OF WEST PERTH
 PASSED THE 15th DAY OF NOVEMBER, 1999

AMENDED BY
 BY-LAW NO.: Z23-2001
 Z35-2002
 Z185-2017

See Key
 Map 5




See Key
 Map 11





See Key
 Map 13

See Key Map 17


Last Amended: November 2019
 Absolute Scale: 1:25,000

Key-Map of West-Perth
 LOGAN WARD



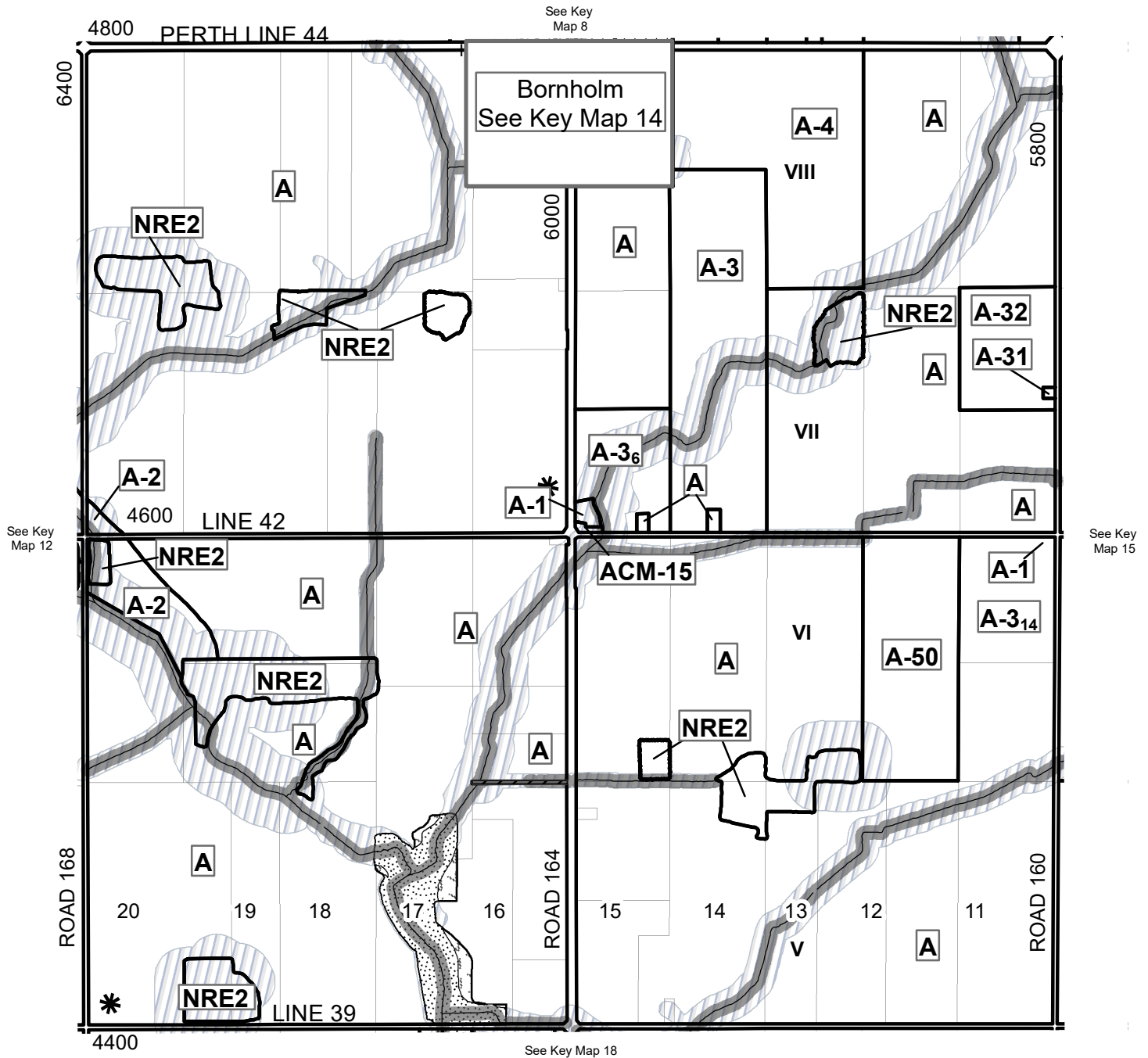
-  CONSTRAINT AREA & FLOOD REGULATION AREA
-  ADJACENT LANDS
-  CONSTRAINT AREA
-  REGULATED FLOOD AREA





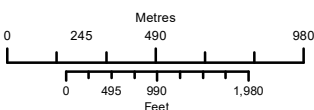
THIS IS **KEY MAP 13**
OF SCHEDULE "A" TO BY-LAW NO. 100-1998
OF THE MUNICIPALITY OF WEST PERTH
PASSED THE 15th DAY OF NOVEMBER, 1999

AMENDED BY
BY-LAW NO.: Z78-2005
Z183-2016
Z224-2019
Z296-2024




Last Amended: November 2019
Absolute Scale: 1:25,000

Key Map of West Perth
LOGAN WARD



- CONSTRAINT AREA & FLOOD REGULATION AREA
- ADJACENT LANDS
- UNIMPROVED ROAD
- CONSTRAINT AREA
- REGULATED FLOOD AREA





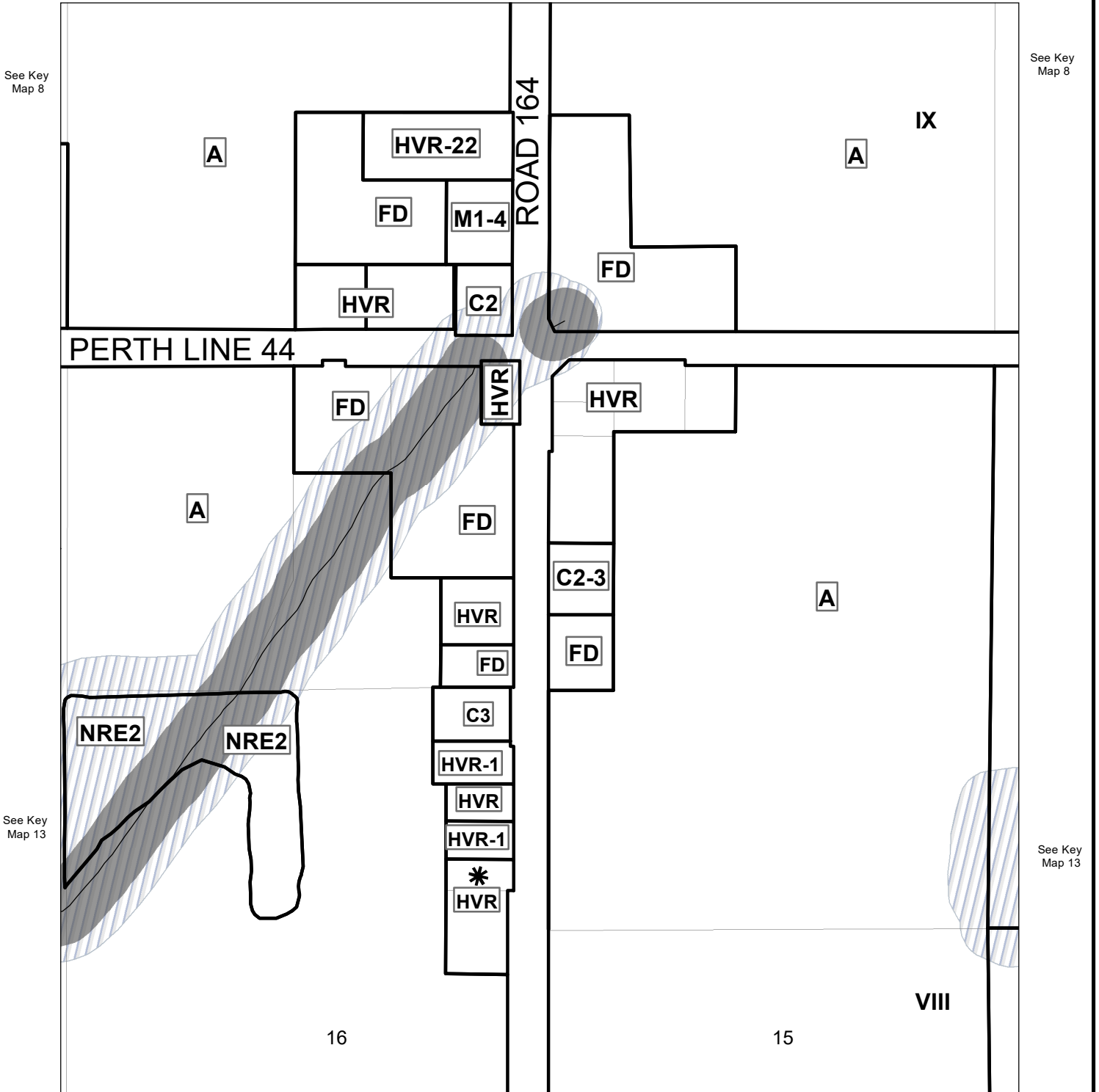
THIS IS **KEY MAP 14 BORNHOLM**
 OF SCHEDULE "A" TO BY-LAW NO. 100-1998
 OF THE MUNICIPALITY OF WEST PERTH
 PASSED THE 15th DAY OF NOVEMBER, 1999

AMENDED BY
 BY-LAW NO.: 268-2022
 289-2023

See Key Map 6

See Key Map 8

See Key Map 8

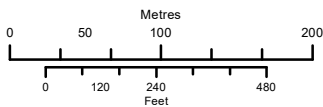






See Key Map 13

See Key Map 13


Key Map of West Perth
 Bornholm

Last Amended: July 2012
 Absolute Scale: 1:5,000



-  CONSTRAINT AREA & FLOOD REGULATION AREA
-  ADJACENT LANDS
-  CONSTRAINT AREA
-  REGULATED FLOOD AREA

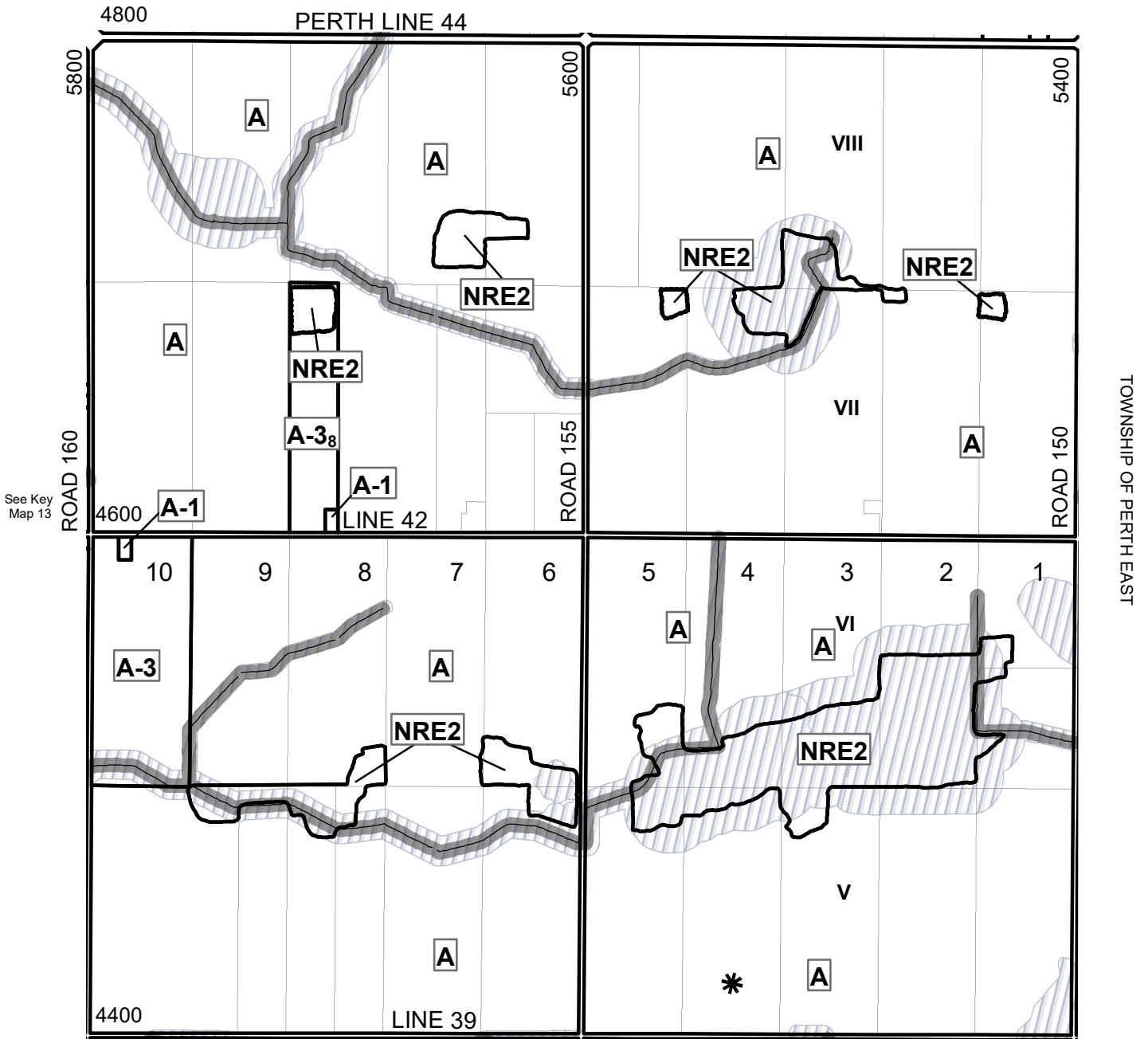




THIS IS *KEY MAP 15*
OF SCHEDULE "A" TO BY-LAW NO. 100-1998
OF THE MUNICIPALITY OF WEST PERTH
PASSED THE 15th DAY OF NOVEMBER, 1999

AMENDED BY
 BY-LAW NO.: Z225-2019
 Z245-2020

See Key
 Map 9



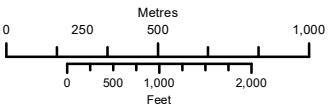
See Key
 Map 13

TOWNSHIP OF PERTH EAST

See Key Map 19


Last Amended: November 2019
 Absolute Scale: 1:25,000

Key Map of West Perth
 LOGAN WARD



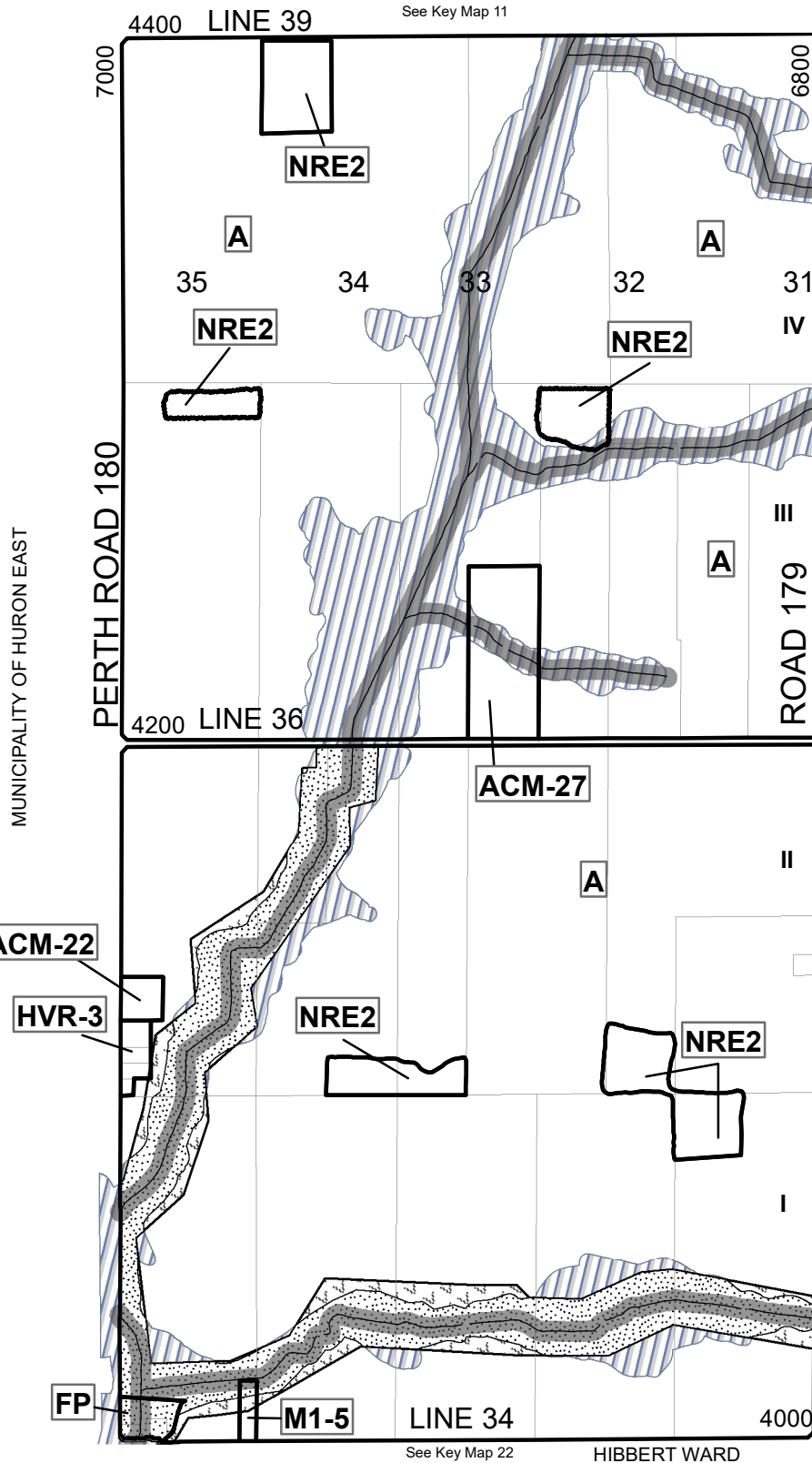
- CONSTRAINT AREA & FLOOD REGULATION AREA
- ADJACENT LANDS
- CONSTRAINT AREA
- REGULATED FLOOD AREA



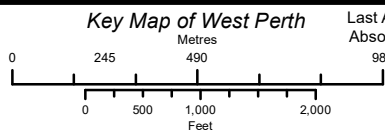


THIS IS *KEY MAP 16*
OF SCHEDULE "A" TO BY-LAW NO. 100-1998
OF THE MUNICIPALITY OF WEST PERTH
PASSED THE 15th DAY OF NOVEMBER, 1999

AMENDED BY
 BY-LAW NO.: Z21-2001
 Z25-2001
 Z141-2012
 Z323-2026




See Key
 Map 17



Last Amended: July 2012
 Absolute Scale: 1:20,000

- CONSTRAINT AREA & FLOOD REGULATION AREA
- ADJACENT LANDS
- CONSTRAINT AREA
- REGULATED FLOOD AREA

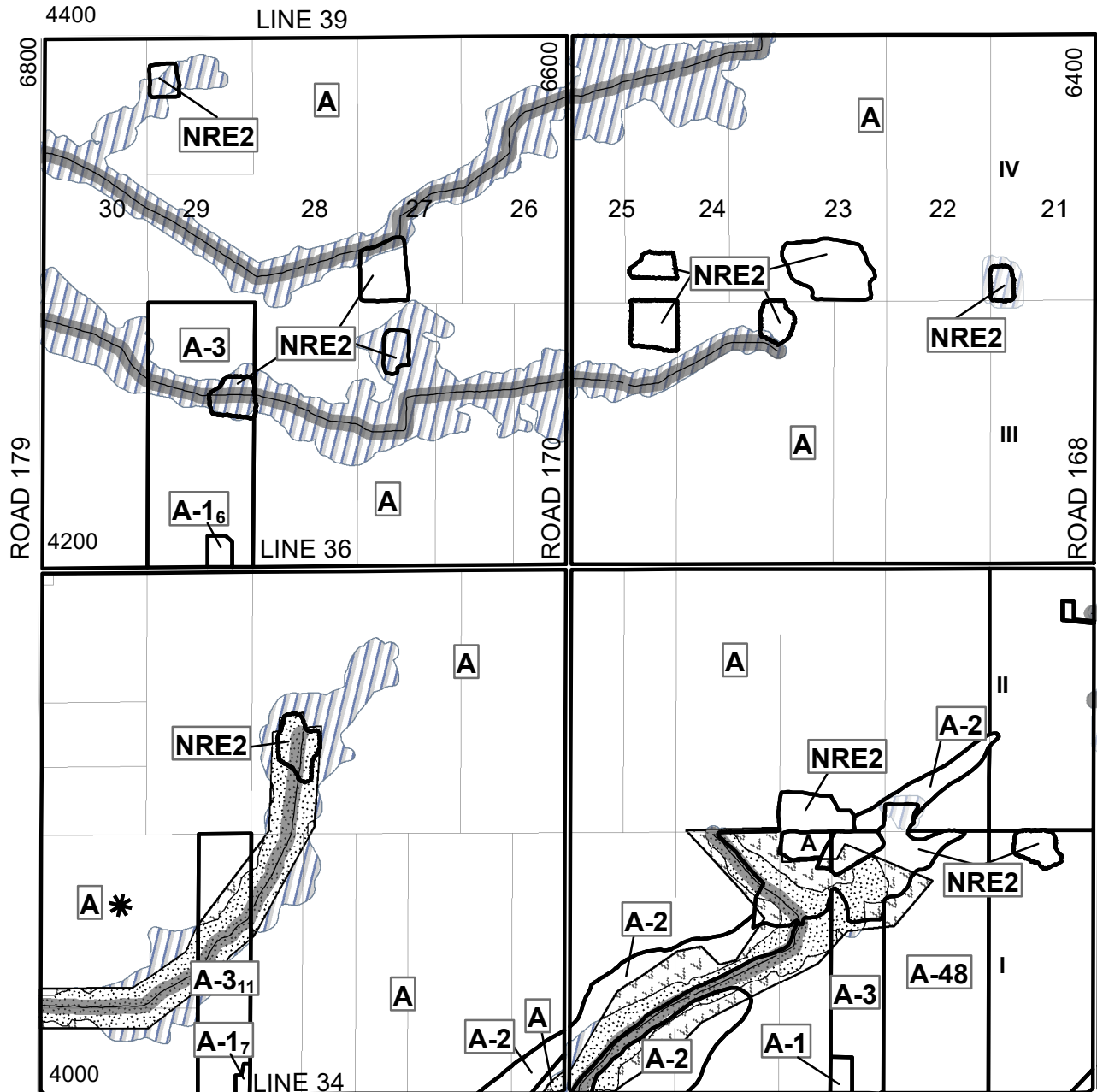




THIS IS *KEY MAP 17*
OF SCHEDULE "A" TO BY-LAW NO. 100-1998
OF THE MUNICIPALITY OF WEST PERTH
PASSED THE 15th DAY OF NOVEMBER, 1999

AMENDED BY
 BY-LAW NO.: Z232-2020
 Z274-2022
 Z277-2023
 Z321-2026

See Key
 Map 12



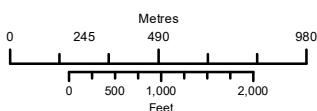
See Key
 Map 16

See Key
 Map 18

See Key Map 24 HIBBERT WARD


Last Amended: July 2012
 Absolute Scale: 1:25,000

Key Map of West Perth
 LOGAN WARD



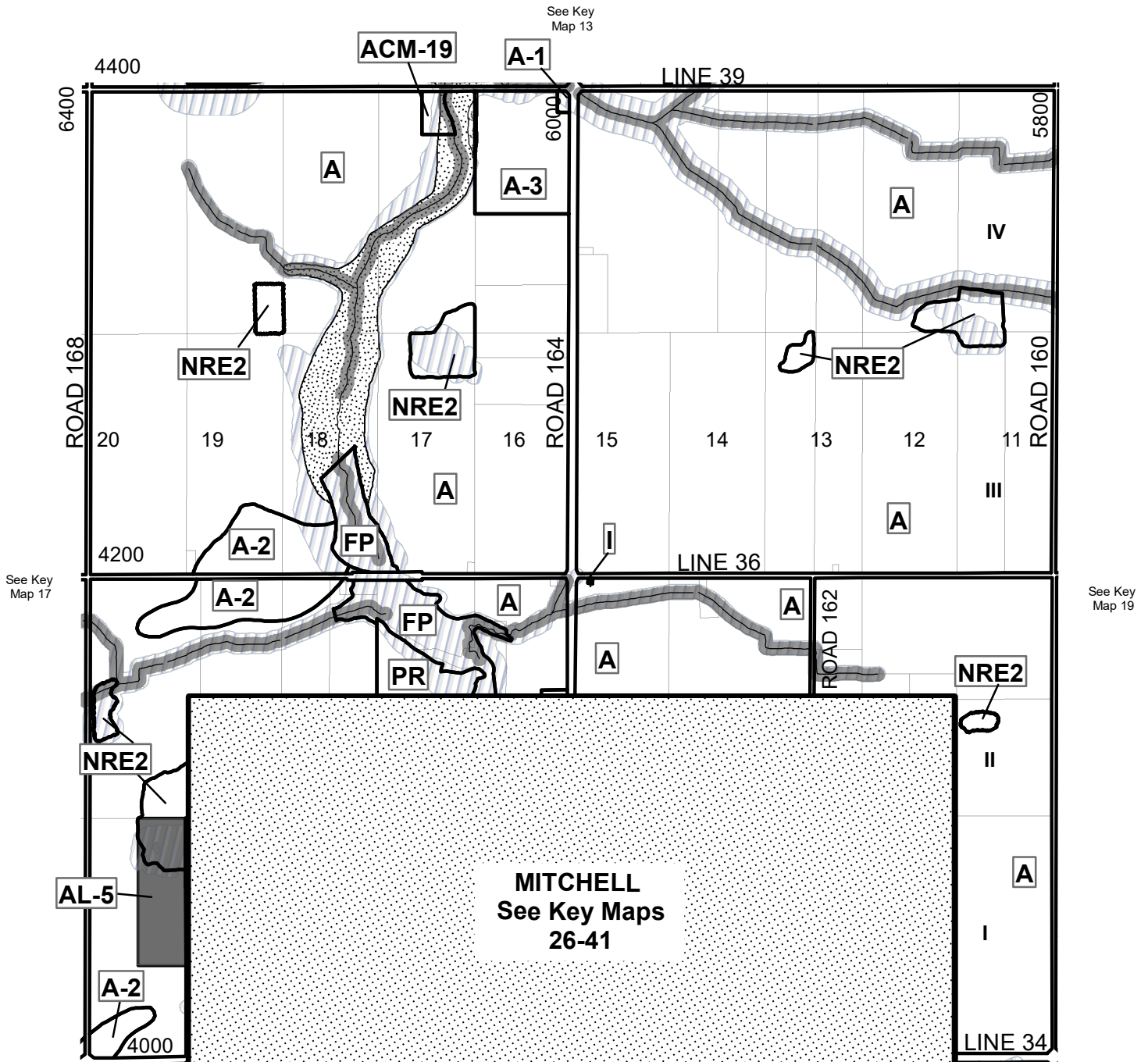
- CONSTRAINT AREA & FLOOD REGULATION AREA
- ADJACENT LANDS
- CONSTRAINT AREA
- REGULATED FLOOD AREA





THIS IS **KEY MAP 18**
OF SCHEDULE "A" TO BY-LAW NO. 100-1998
OF THE MUNICIPALITY OF WEST PERTH
PASSED THE 15th DAY OF NOVEMBER, 1999

AMENDED BY
BY-LAW NO.: Z138-2011
Z242-2020

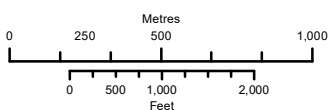






See Key Map 17

See Key Map 19


Last Amended: July 2012
Absolute Scale: 1:25,000

Key Map of West Perth
LOGAN WARD



-  CONSTRAINT AREA & FLOOD REGULATION AREA
-  ADJACENT LANDS
-  CONSTRAINT AREA
-  REGULATED FLOOD AREA

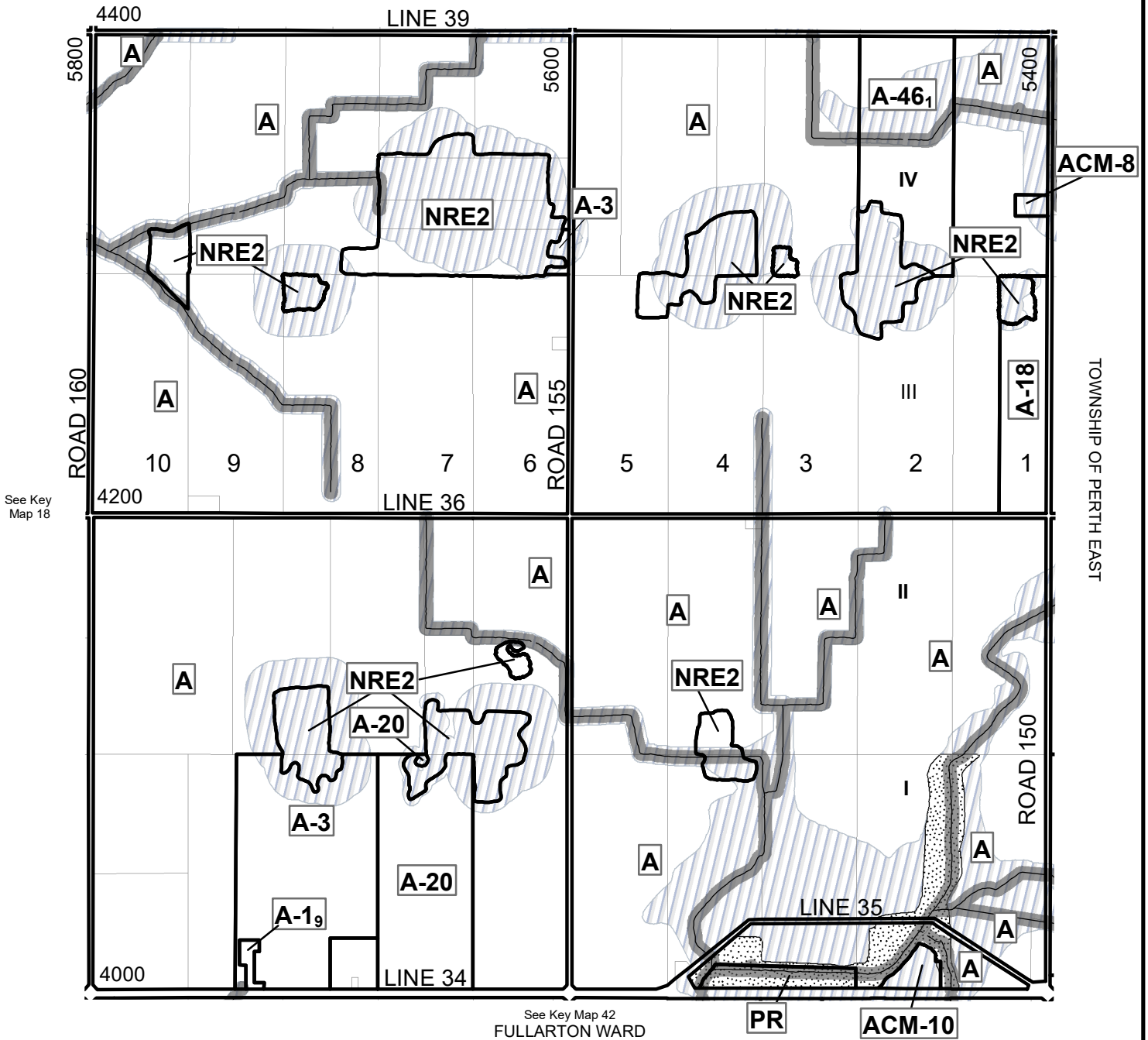




THIS IS **KEY MAP 19**
OF SCHEDULE "A" TO BY-LAW NO. 100-1998
OF THE MUNICIPALITY OF WEST PERTH
PASSED THE 15th DAY OF NOVEMBER, 1999

AMENDED BY
BY-LAW NO.: Z57-2004
Z148-2012
Z291-2024

See Key
Map 15

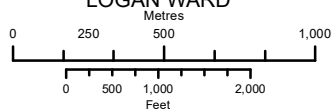






See Key
Map 18

See Key Map 42
FULLARTON WARD

Last Amended: November 2019
Absolute Scale: 1:25,000

Key Map of West Perth
LOGAN WARD



-  CONSTRAINT AREA & FLOOD REGULATION AREA
-  ADJACENT LANDS
-  CONSTRAINT AREA
-  REGULATED FLOOD AREA

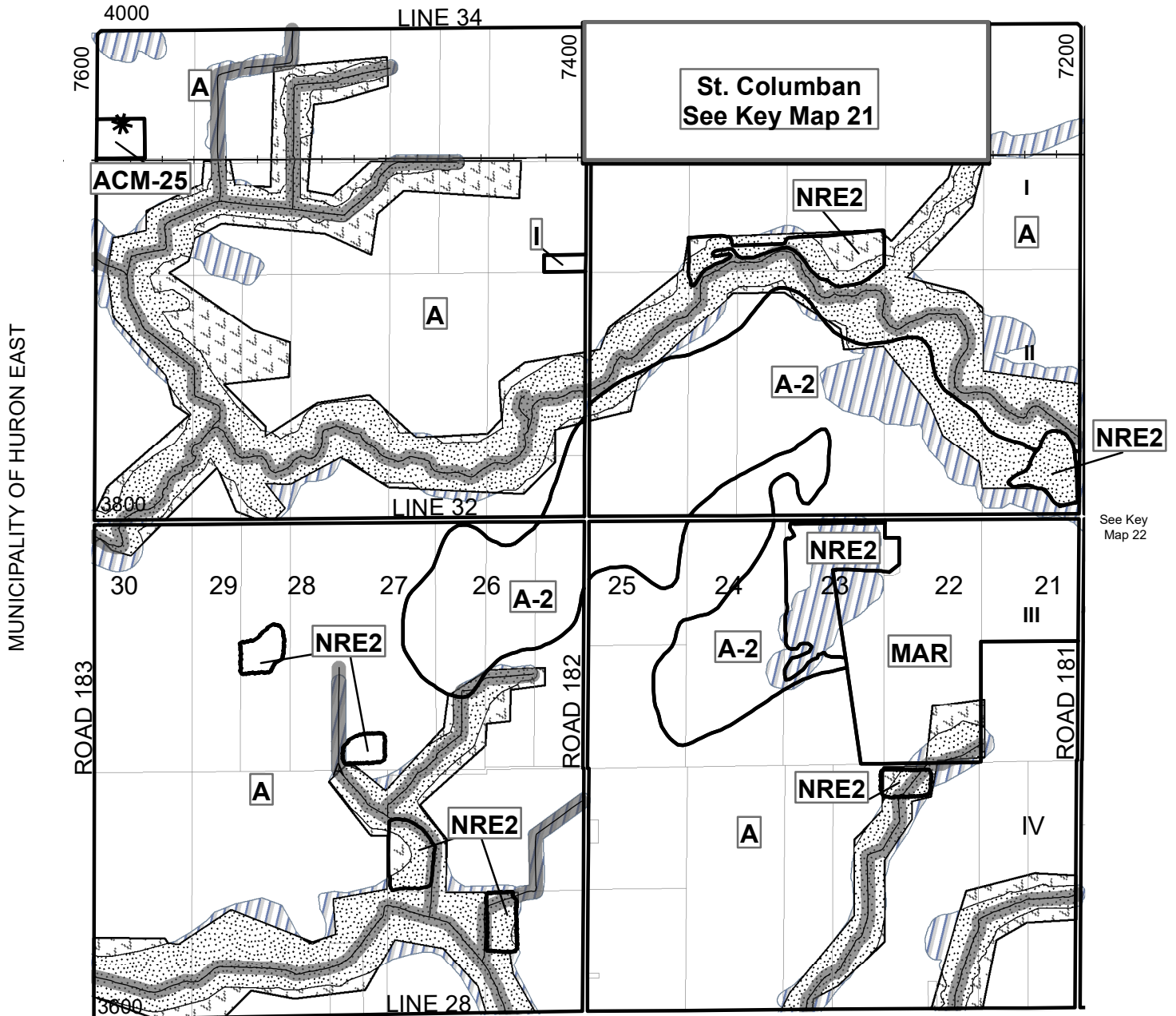




THIS IS **KEY MAP 20**
OF SCHEDULE "A" TO BY-LAW NO. 100-1998
OF THE MUNICIPALITY OF WEST PERTH
PASSED THE 15th DAY OF NOVEMBER, 1999

AMENDED BY
BY-LAW NO.: Z49-2003

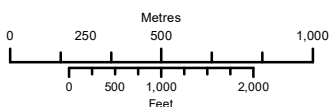
MUNICIPALITY OF HURON EAST







See Key
Map 44

Last Amended: July 2012
Absolute Scale: 1:25,000

Key Map of West Perth
HIBBERT WARD



-  CONSTRAINT AREA & FLOOD REGULATION AREA
-  ADJACENT LANDS
-  CONSTRAINT AREA
-  REGULATED FLOOD AREA

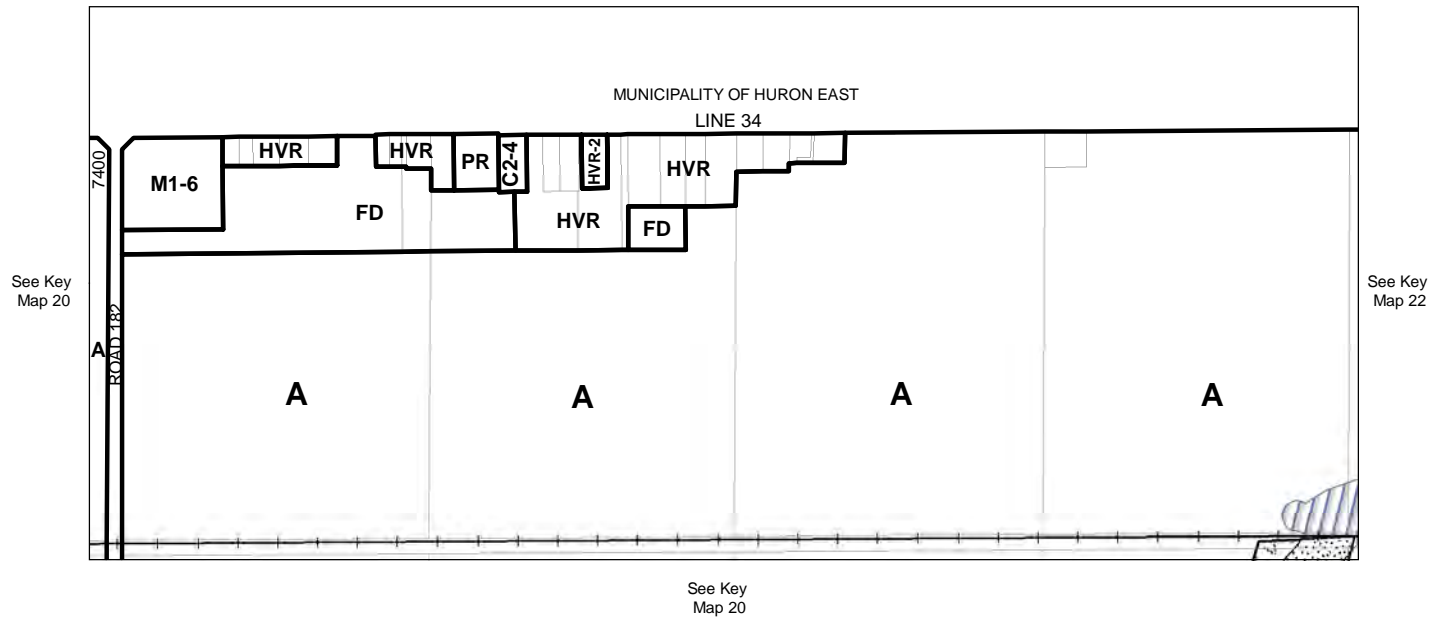




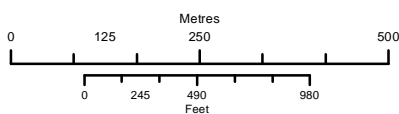
THIS IS **KEY MAP 21 ST. COLUMBAN**
OF SCHEDULE "A" TO BY-LAW NO. 100-1998
OF THE MUNICIPALITY OF WEST PERTH
PASSED THE 15th DAY OF NOVEMBER, 1999





AMENDED BY
BY-LAW NO.:

St. Columban



Last Amended: July 2012
Absolute Scale: 1:10,000
Key Map of West Perth
St. Columban



-  CONSTRAINT AREA & FLOOD REGULATION AREA
-  ADJACENT LANDS
-  CONSTRAINT AREA
-  REGULATED FLOOD AREA

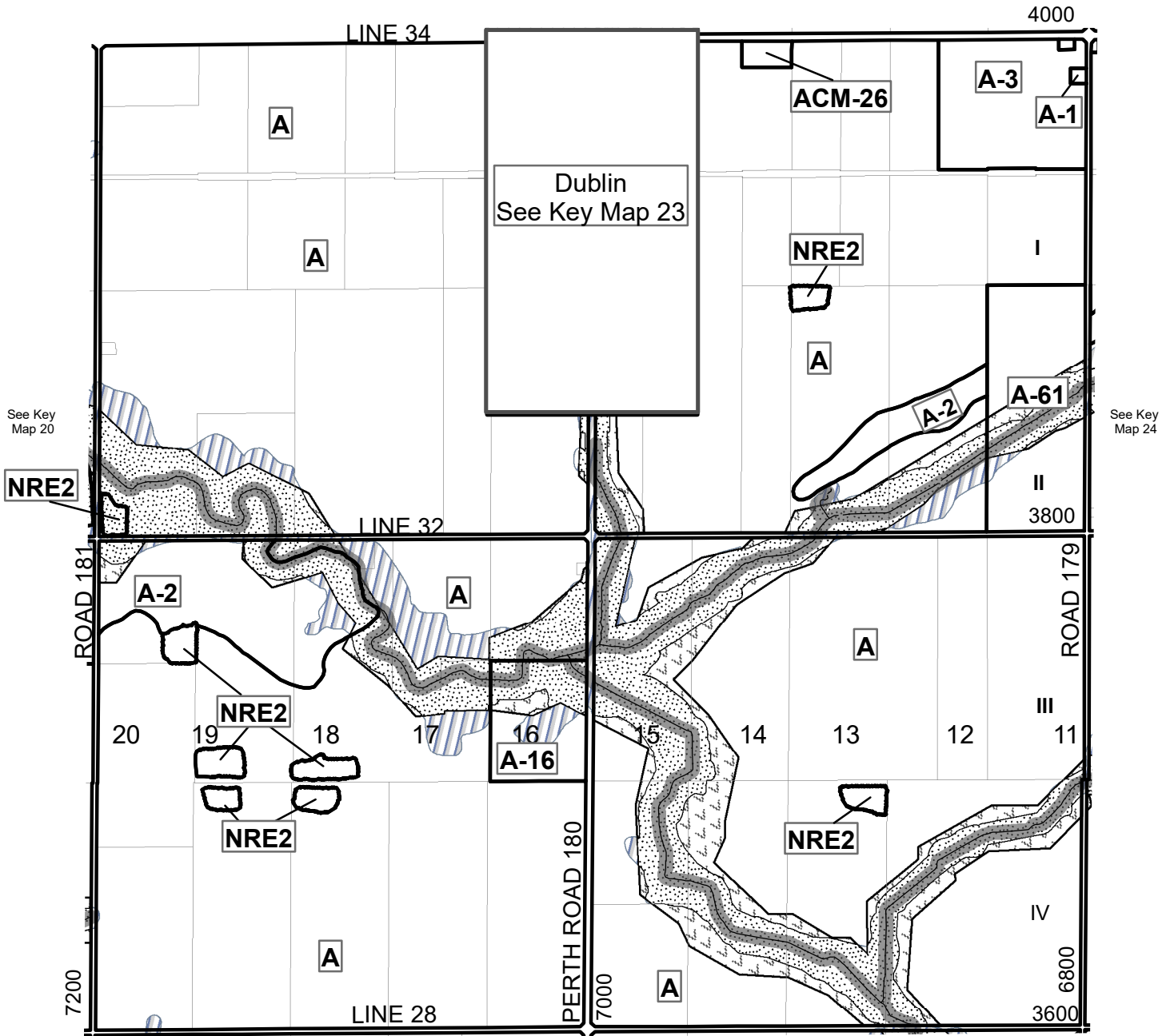




THIS IS **KEY MAP 22**
 OF SCHEDULE "A" TO BY-LAW NO. 100-1998
 OF THE MUNICIPALITY OF WEST PERTH
 PASSED THE 15th DAY OF NOVEMBER, 1999

AMENDED BY
 BY-LAW NO.: Z119-2009
 Z266-2022
 Z317-2025

MUNICIPALITY OF HURON EAST



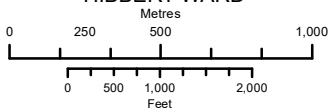
See Key Map 20





See Key Map 24

See Key Map 45


Last Amended: July 2012
 Absolute Scale: 1:25,000

Key Map of West Perth
 HIBBERT WARD



-  CONSTRAINT AREA & FLOOD REGULATION AREA
-  ADJACENT LANDS
-  CONSTRAINT AREA
-  REGULATED FLOOD AREA



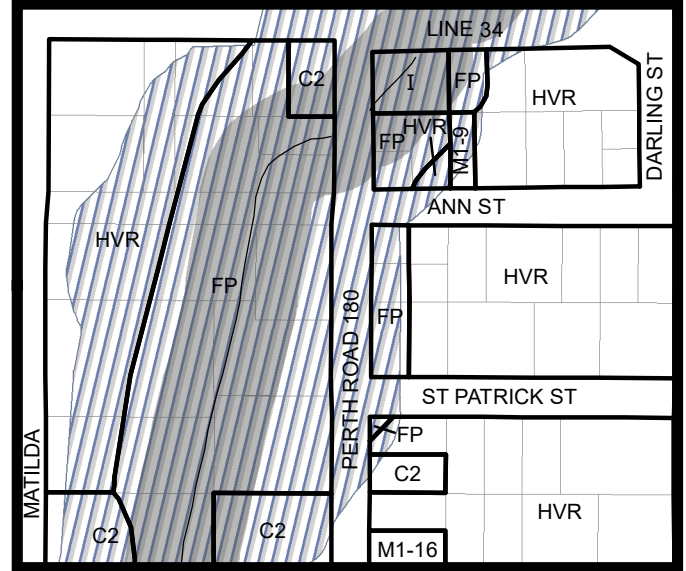
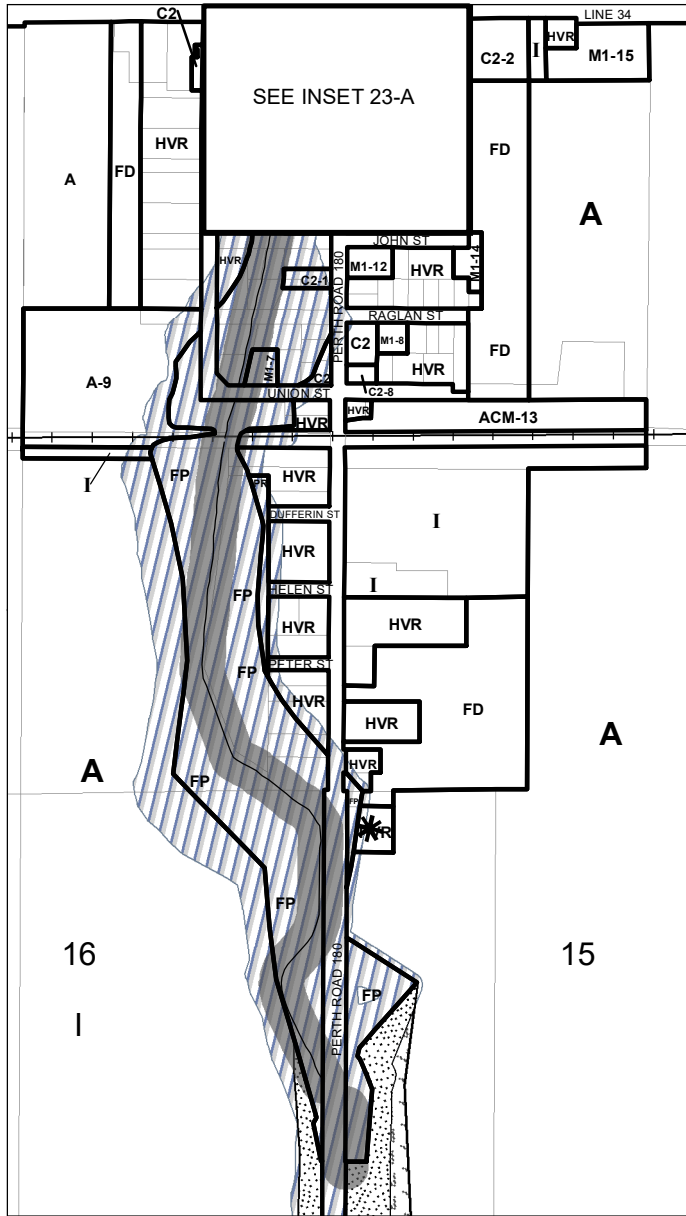


THIS IS *KEY MAP 23 DUBLIN*
OF SCHEDULE "A" TO BY-LAW NO. 100-1998
OF THE MUNICIPALITY OF WEST PERTH
PASSED THE 15th DAY OF NOVEMBER, 1999

AMENDED BY
 BY-LAW NO.: Z34-2002
 Z36-2002 Z44-2003
 Z124-2010 Z137-2011
 Z142-2012 Z237-2020
 Z253-2021

See Key Map 16

INSET 23-A



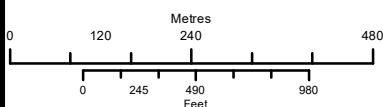
See Key Map 22

See Key Map 22

See Key Map 22

Last Amended: July 2012
 Absolute Scale: 1:10,000

Key Map of West Perth
Dublin



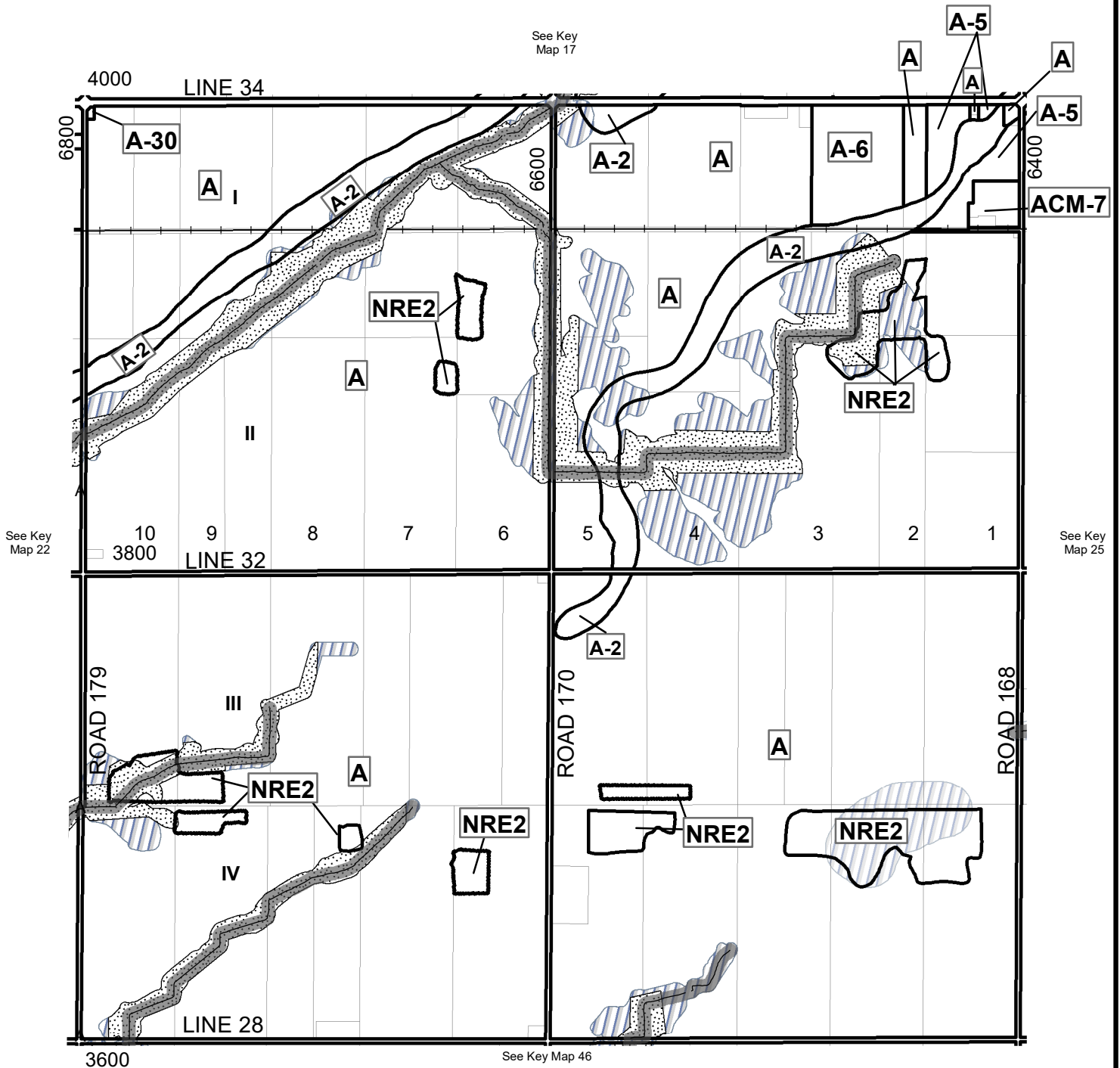
- CONSTRAINT AREA & FLOOD REGULATION AREA
- ADJACENT LANDS
- CONSTRAINT AREA
- REGULATED FLOOD AREA





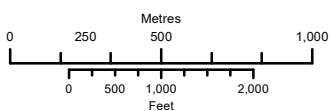
THIS IS **KEY MAP 24**
OF SCHEDULE "A" TO BY-LAW NO. 100-1998
OF THE MUNICIPALITY OF WEST PERTH
PASSED THE 15th DAY OF NOVEMBER, 1999





AMENDED BY
BY-LAW NO.: Z70-2005
Z238-2020



Last Amended: July 2012
Absolute Scale: 1:25,000

Key Map of West Perth
HIBBERT WARD



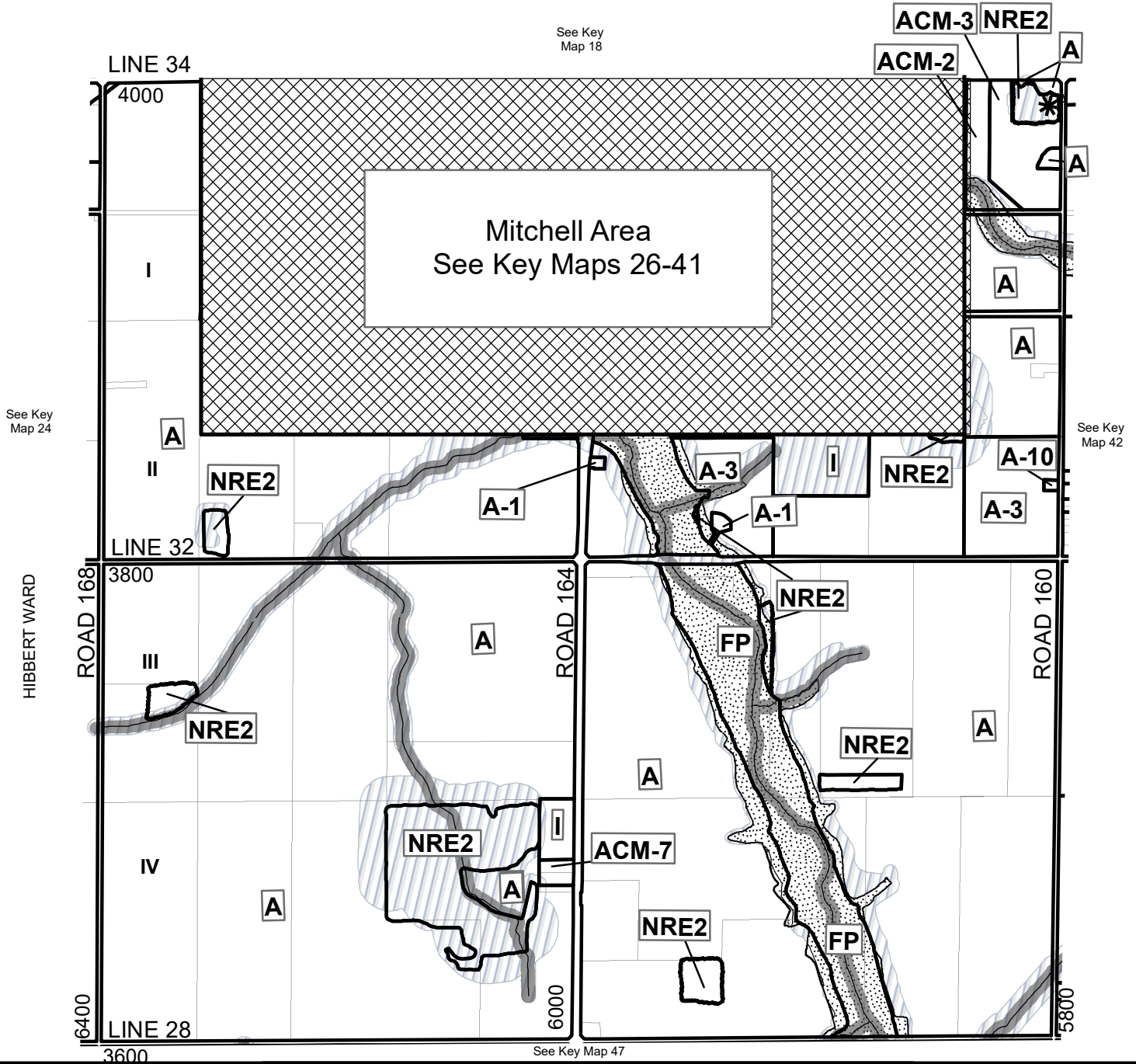
-  CONSTRAINT AREA & FLOOD REGULATION AREA
-  ADJACENT LANDS
-  CONSTRAINT AREA
-  REGULATED FLOOD AREA





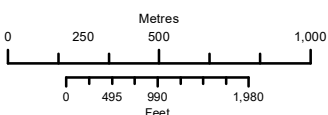
THIS IS **KEY MAP 25**
 OF SCHEDULE "A" TO BY-LAW NO. 100-1998
 OF THE MUNICIPALITY OF WEST PERTH
 PASSED THE 15th DAY OF NOVEMBER, 1999





AMENDED BY
 BY-LAW NO.: Z50-2003
 Z98-2007
 Z299-2024
 Z312-2025



Last Amended: July 2012
 Absolute Scale: 1:25,000

Key Map of West Perth
 FULLARTON WARD



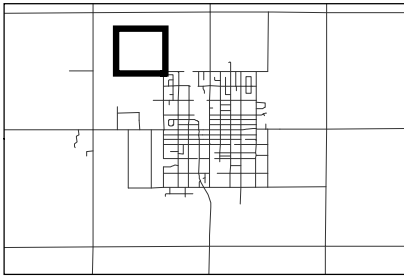
-  CONSTRAINT AREA & FLOOD REGULATION AREA
-  ADJACENT LANDS
-  CONSTRAINT AREA
-  REGULATED FLOOD AREA



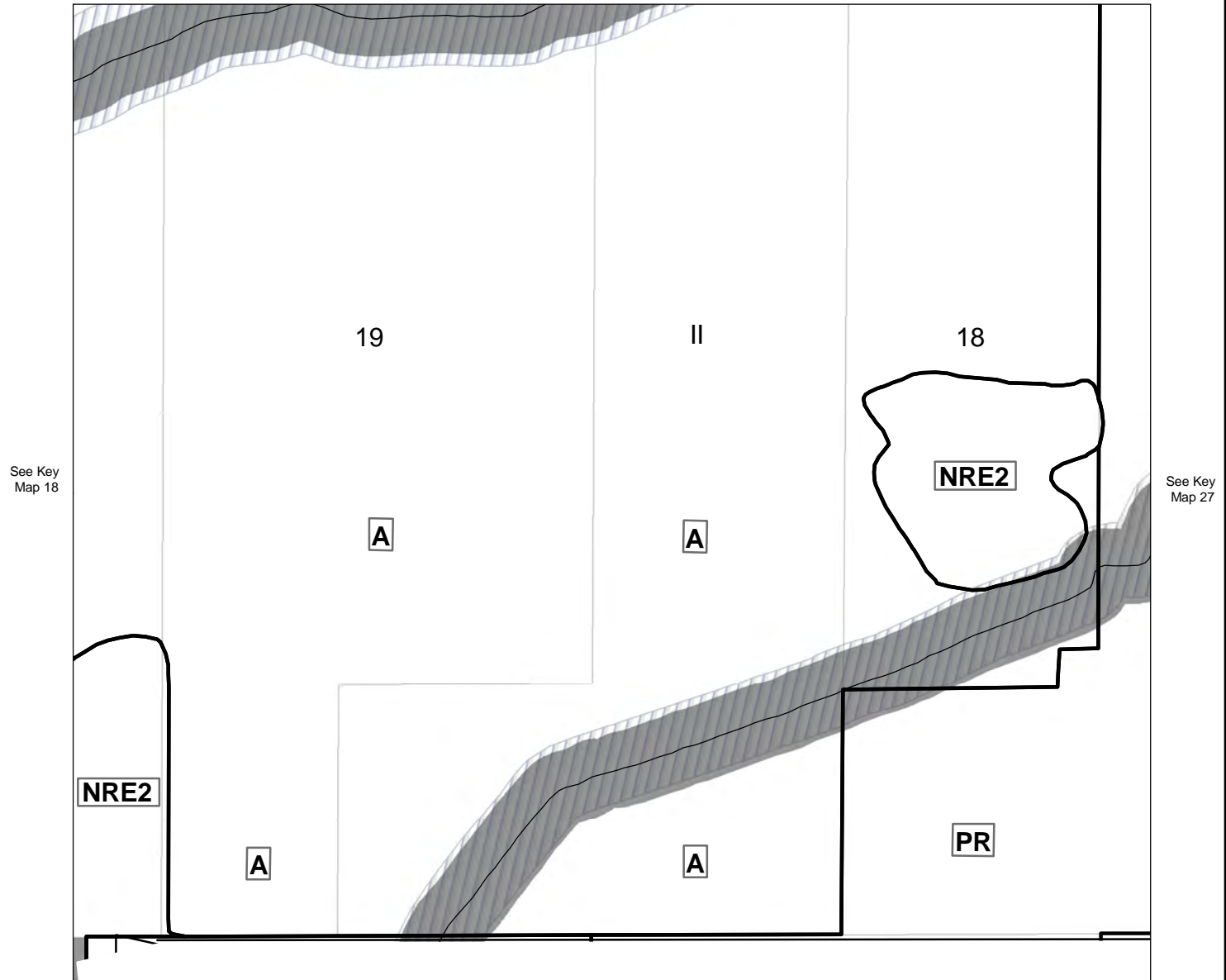


THIS IS **KEY MAP 26**
OF SCHEDULE "A" TO BY-LAW NO. 100-1998
OF THE MUNICIPALITY OF WEST PERTH
PASSED THE 15th DAY OF NOVEMBER, 1999

AMENDED BY
BY-LAW NO.:



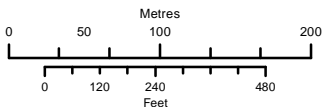
See Key
Map 18







See Key
Map 30

Last Amended: July 2012
Absolute Scale: 1:5,000

Key Map of West Perth
LOGAN WARD



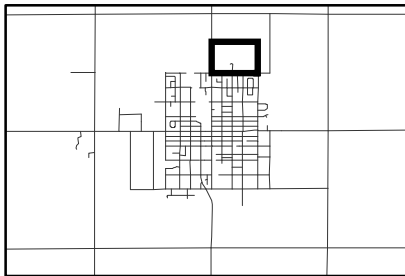
-  CONSTRAINT AREA & FLOOD REGULATION AREA
-  ADJACENT LANDS
-  CONSTRAINT AREA
-  REGULATED FLOOD AREA



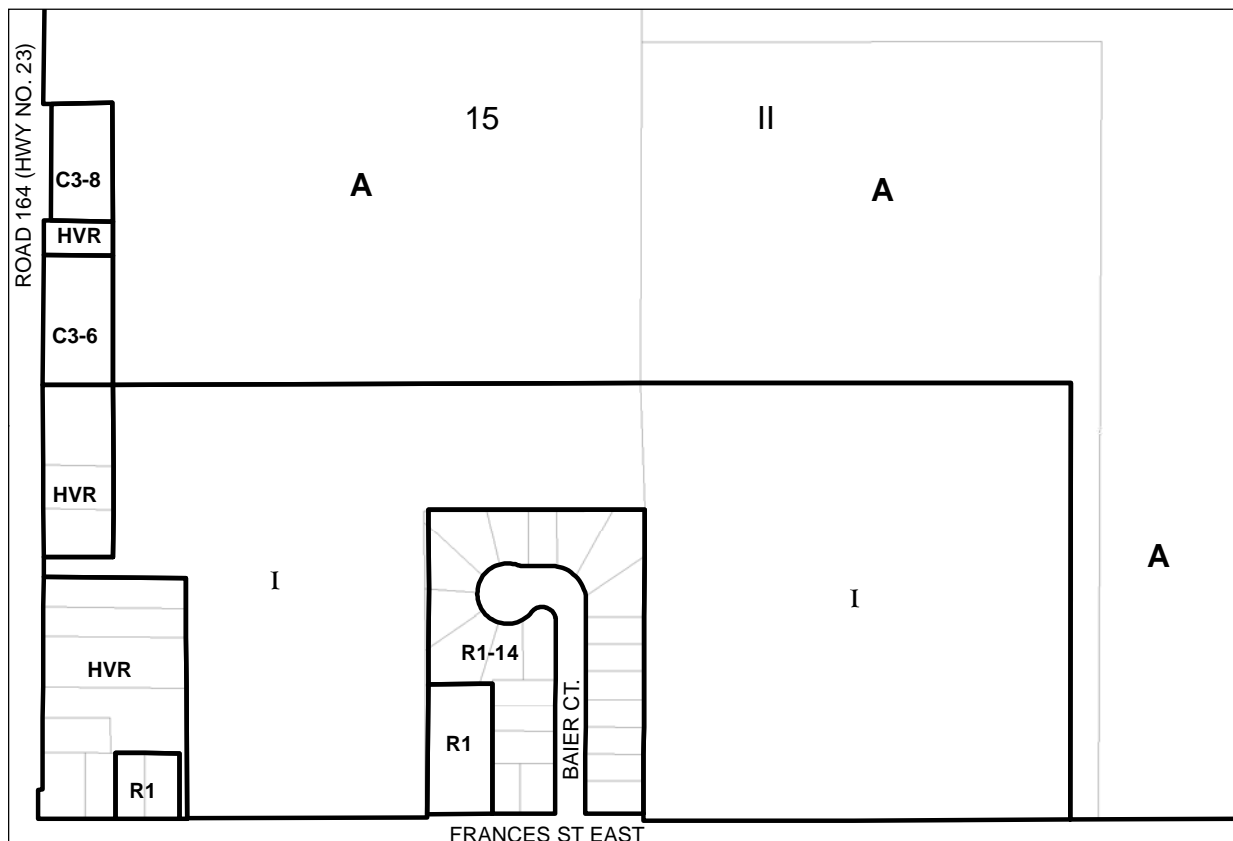


THIS IS *KEY MAP 28*
OF SCHEDULE "A" TO BY-LAW NO. 100-1998
OF THE MUNICIPALITY OF WEST PERTH
PASSED THE 15th DAY OF NOVEMBER, 1999

AMENDED BY
 BY-LAW NO.: Z67-2005
 Z68-2005
 Z88-2006



See Key
 Map 18



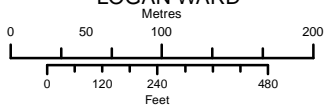
See Key
 Map 27





See Key
 Map 29

See Key
 Map 32

Last Amended: July 2012
 Absolute Scale: 1:5,000

Key Map of West Perth
 LOGAN WARD



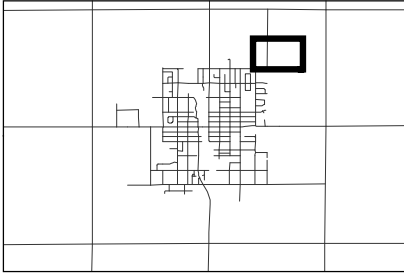
-  CONSTRAINT AREA & FLOOD REGULATION AREA
-  ADJACENT LANDS
-  CONSTRAINT AREA
-  REGULATED FLOOD AREA



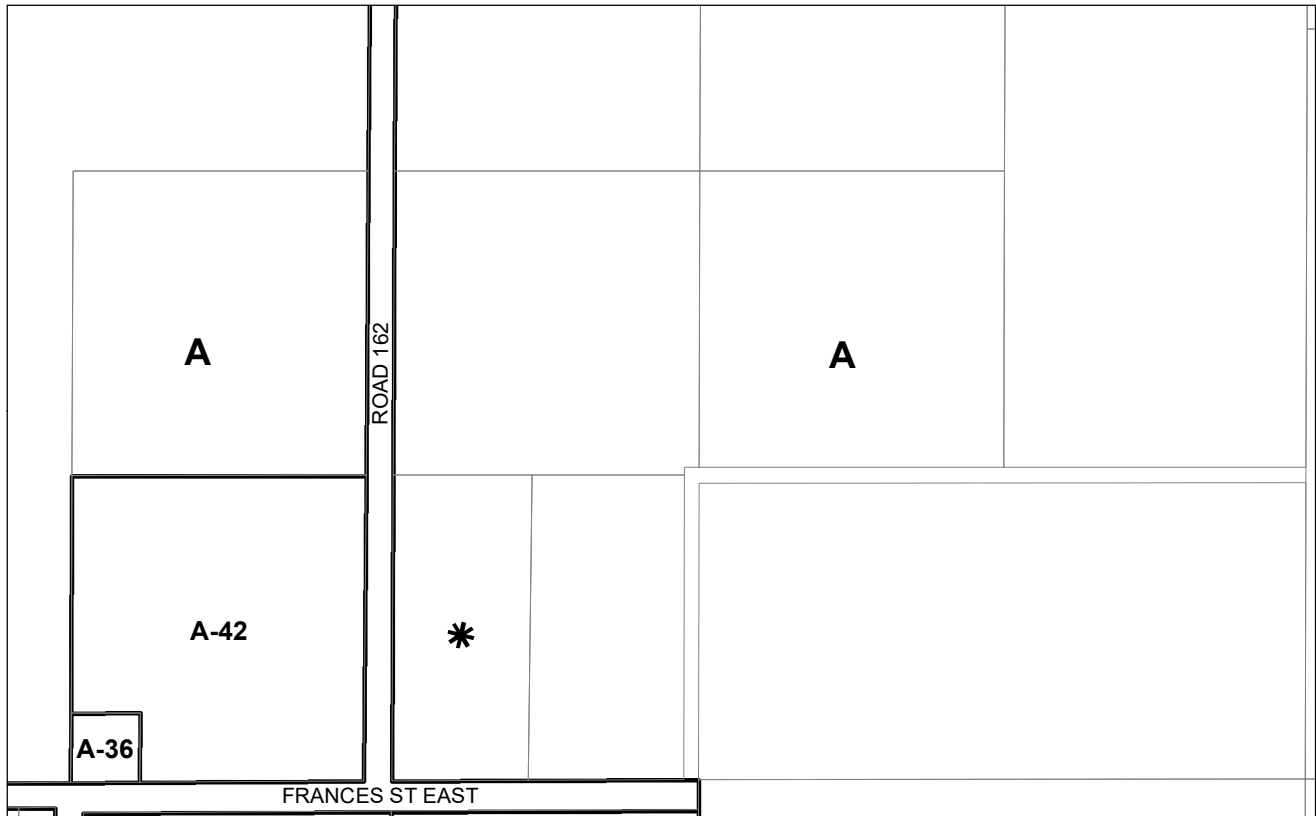


THIS IS **KEY MAP 29**
OF SCHEDULE "A" TO BY-LAW NO. 100-1998
OF THE MUNICIPALITY OF WEST PERTH
PASSED THE 15th DAY OF NOVEMBER, 1999

AMENDED BY
BY-LAW NO.: Z99-2007
Z223-2019



See Key
Map 18



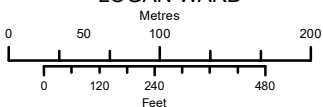
See Key
Map 28

See Key
Map 18

See Key
Map 33

Last Amended: November 2019
Absolute Scale: 1:5,000

Key Map of West Perth
LOGAN WARD



CONSTRAINT AREA & FLOOD REGULATION AREA



ADJACENT LANDS



CONSTRAINT AREA



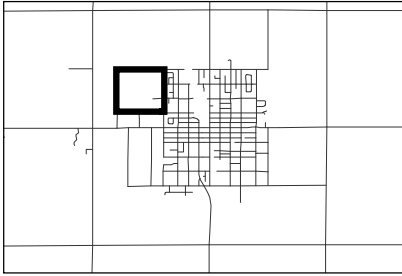
REGULATED FLOOD AREA



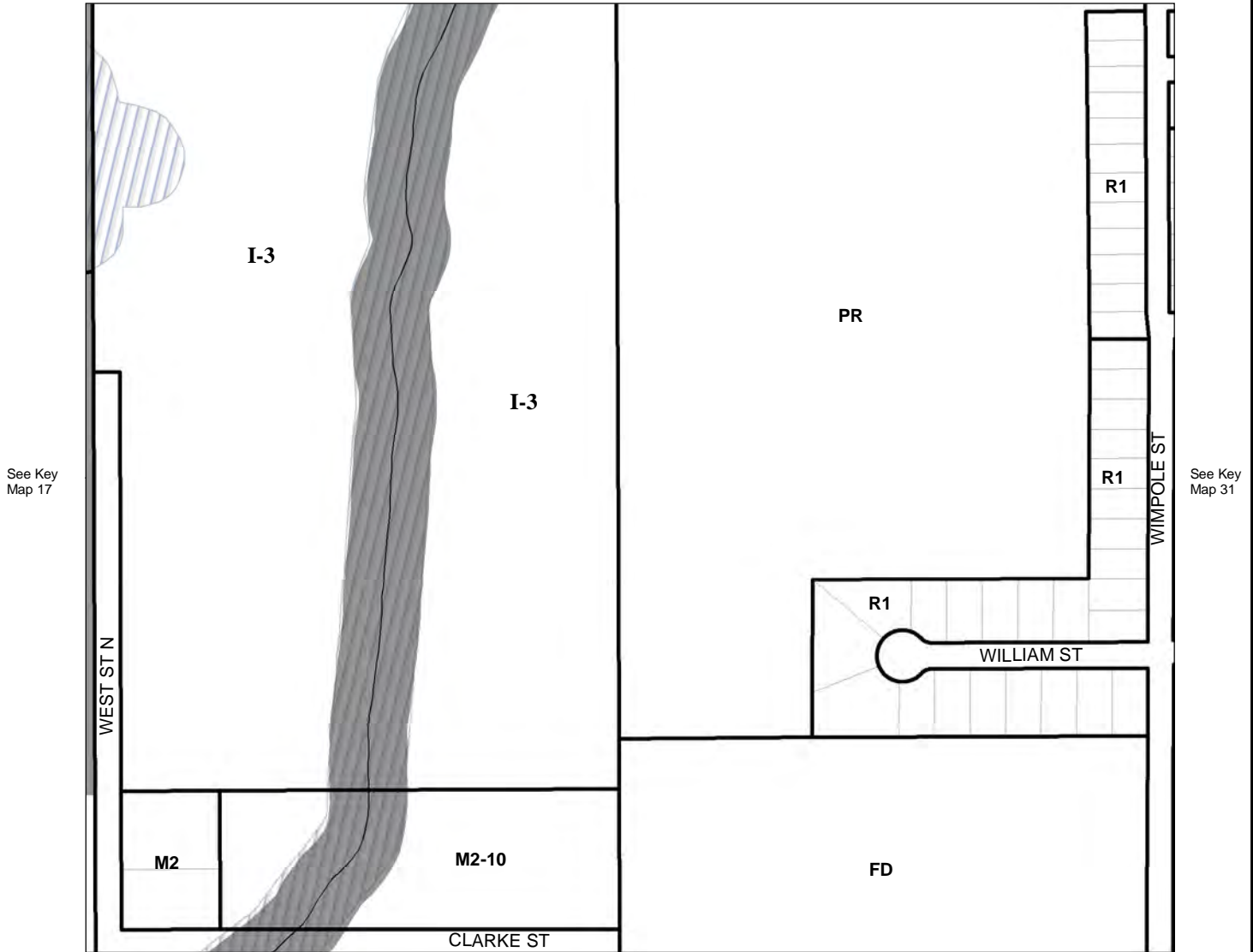


THIS IS **KEY MAP 30 MITCHELL**
OF SCHEDULE "A" TO BY-LAW NO. 100-1998
OF THE MUNICIPALITY OF WEST PERTH
PASSED THE 15th DAY OF NOVEMBER, 1999

AMENDED BY
BY-LAW NO.: Z54-2004
Z138-2011

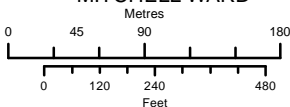


See Key
Map 26



Last Amended: July 2012
Absolute Scale: 1:5,000

Key Map of West Perth
MITCHELL WARD



CONSTRAINT AREA & FLOOD REGULATION AREA



ADJACENT LANDS



CONSTRAINT AREA



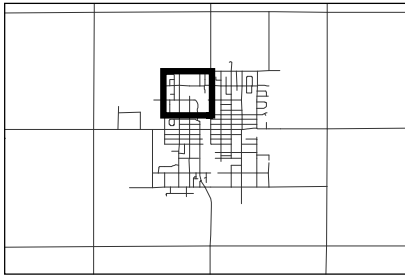
REGULATED FLOOD AREA





THIS IS **KEY MAP 31 MITCHELL**
 OF SCHEDULE "A" TO BY-LAW NO. 100-1998
 OF THE MUNICIPALITY OF WEST PERTH
 PASSED THE 15th DAY OF NOVEMBER, 1999

AMENDED BY	
BY-LAW NO.:	Z8-2000
Z10-2001	Z12-2001
Z17-2001	Z31-2002
Z33-2002	Z45-2003
Z52-2004	Z53-2004
Z58-2004	Z60-2004
Z66-2005	Z100-2007
Z199-2017	Z218-2019
Z236-2020	Z250-2021
Z255-2021	Z264-2021
Z297-2024	Z302-2024
Z303-2024	Z304-2024



See Key
Map 27



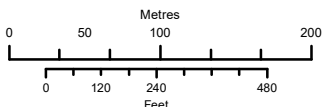
See Key
Map 30

See Key
Map 32

See Key Map 35

Last Amended: November 2019
 Absolute Scale: 1:5,000

Key Map of West Perth
 MITCHELL WARD



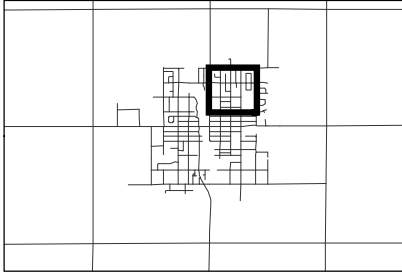
-  CONSTRAINT AREA & FLOOD REGULATION AREA
-  ADJACENT LANDS
-  UNIMPROVED ROADS
-  CONSTRAINT AREA
-  REGULATED FLOOD AREA



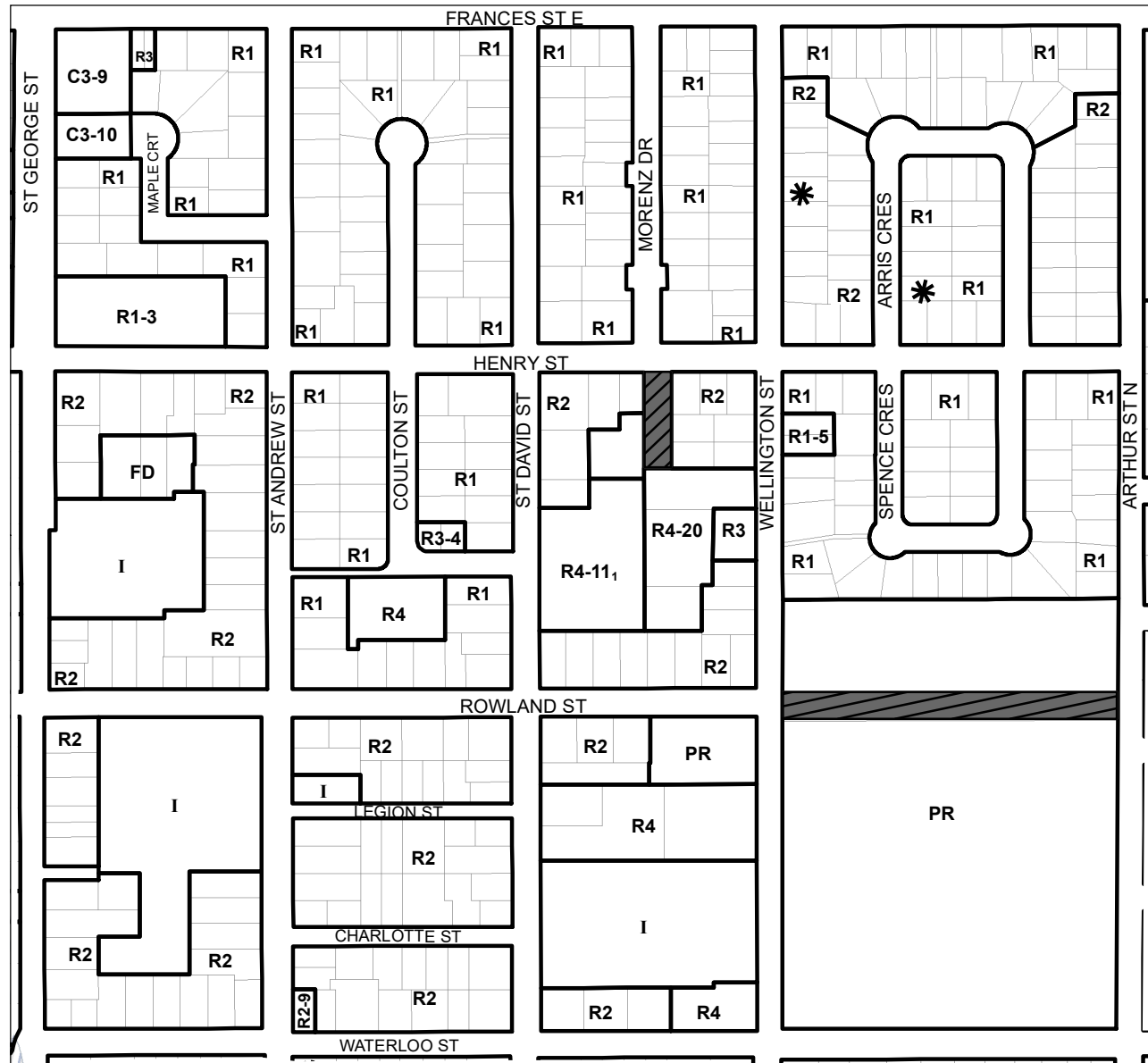


THIS IS *KEY MAP 32 MITCHELL*
OF SCHEDULE "A" TO BY-LAW NO. 100-1998
OF THE MUNICIPALITY OF WEST PERTH
PASSED THE 15th DAY OF NOVEMBER, 1999

AMENDED BY
 BY-LAW NO.: Z27-2001
 Z90-2006 Z167-2014
 Z214-2018 Z227-2019
 Z269-2022 Z320-2026



See Key
 Map 28



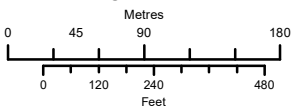
See Key
 Map 31

See Key
 Map 33

See Key Map 36

Last Amended: November 2019
 Absolute Scale: 1:5,000

Key Map of West Perth
 MITCHELL WARD



CONSTRAINT AREA & FLOOD REGULATION AREA



ADJACENT LANDS



UNIMPROVED ROAD



CONSTRAINT AREA



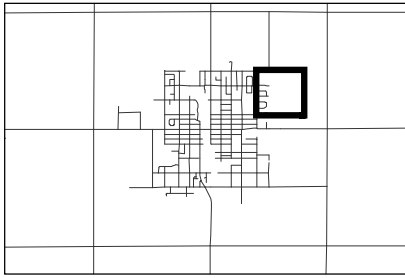
REGULATED FLOOD AREA



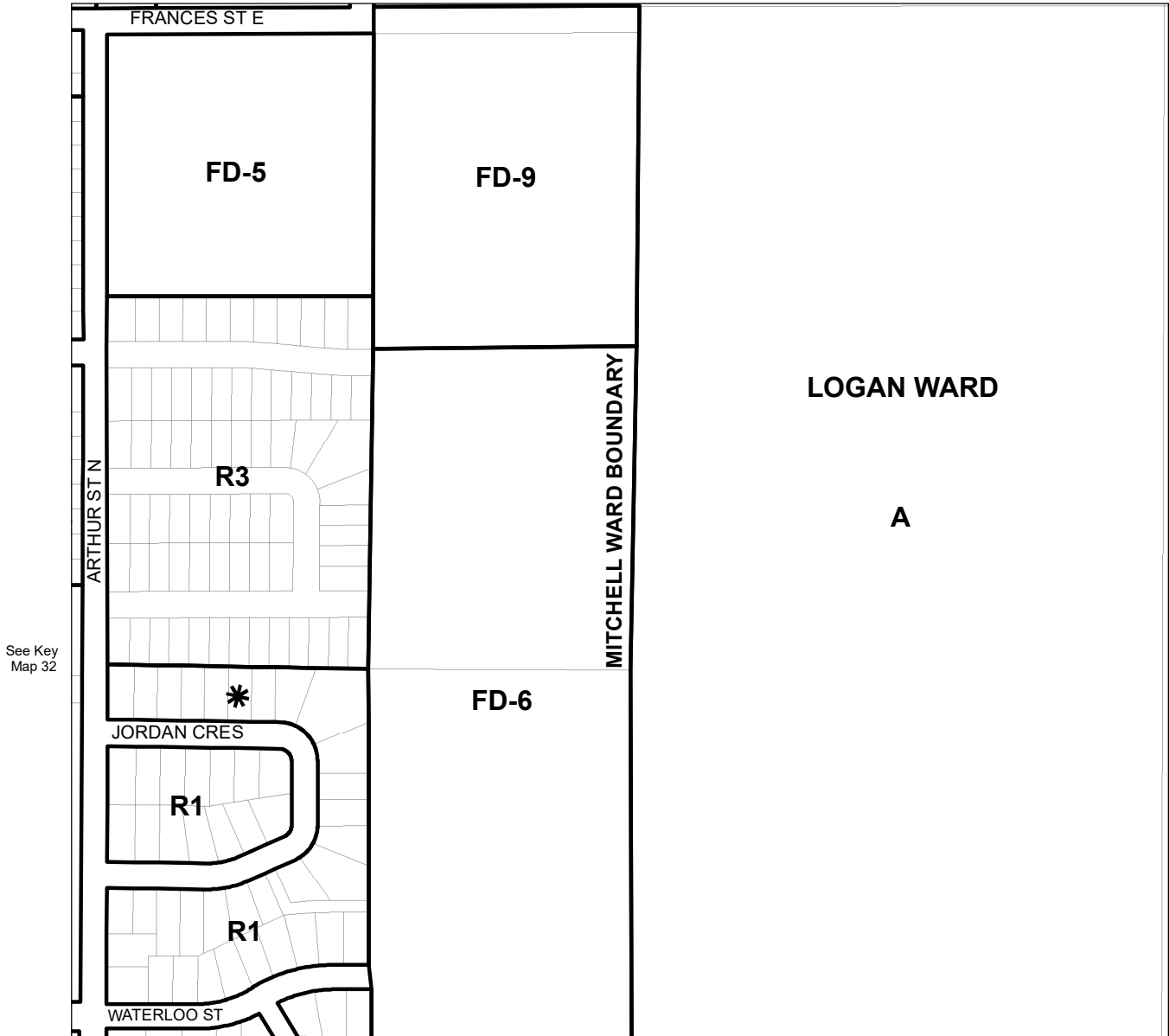


THIS IS **KEY MAP 33 MITCHELL**
 OF SCHEDULE "A" TO BY-LAW NO. 100-1998
 OF THE MUNICIPALITY OF WEST PERTH
 PASSED THE 15th DAY OF NOVEMBER, 1999

AMENDED BY
 BY-LAW NO.: Z55A-2004
 Z176-2015
 Z219-2019
 Z221-2019



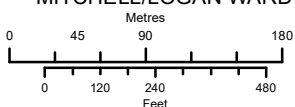
See Key
 Map 29







See Key Map 37

Last Amended: November 2019
 Absolute Scale: 1:5,000

Key Map of West Perth
 MITCHELL/LOGAN WARD



-  CONSTRAINT AREA & FLOOD REGULATION AREA
-  ADJACENT LANDS
-  CONSTRAINT AREA
-  REGULATED FLOOD AREA

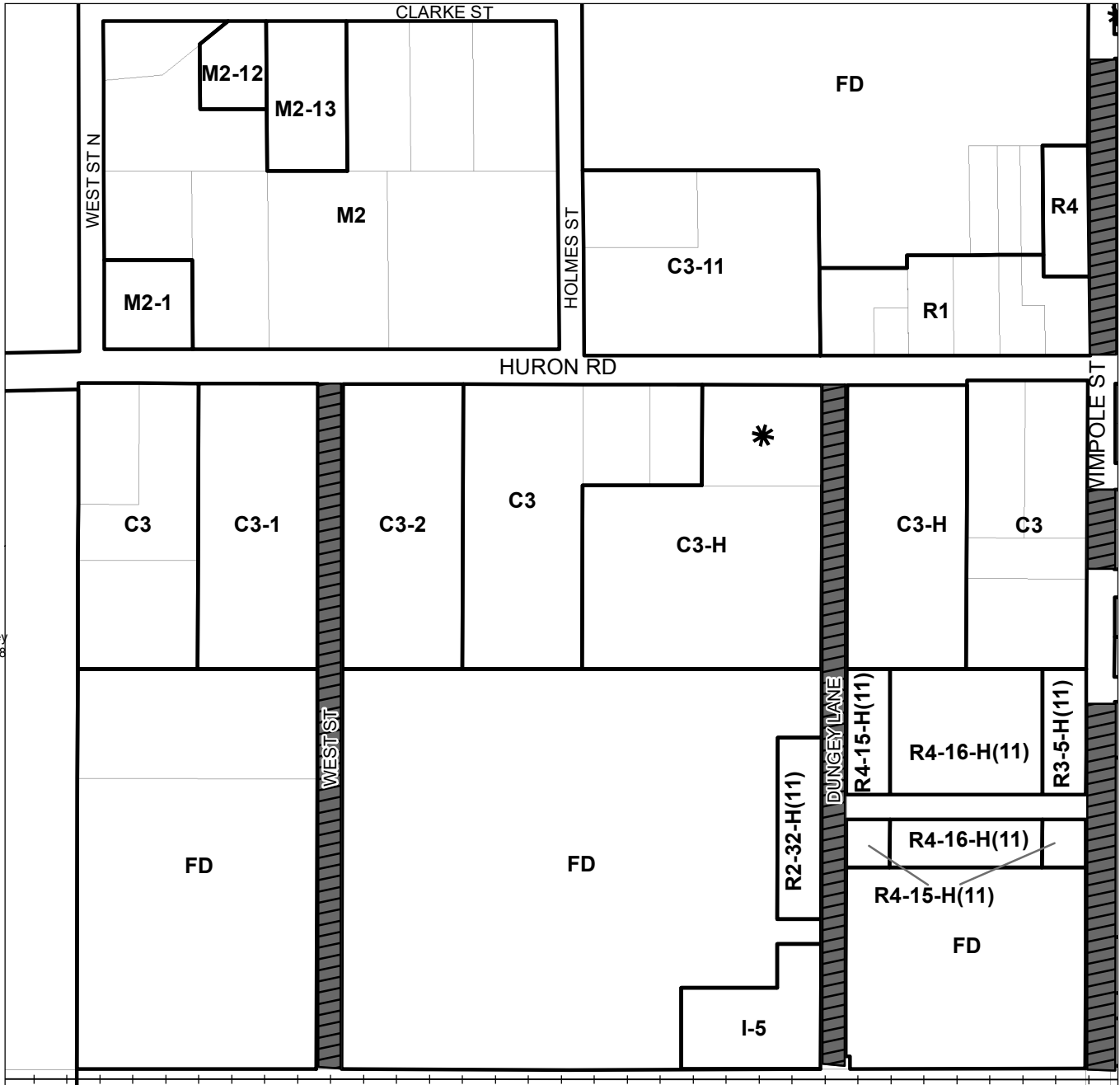




THIS IS **KEY MAP 34 MITCHELL**
 OF SCHEDULE "A" TO BY-LAW NO. 100-1998
 OF THE MUNICIPALITY OF WEST PERTH
 PASSED THE 15th DAY OF NOVEMBER, 1999

AMENDED BY
 BY-LAW NO.: Z82-2006
 Z177-2015 Z240-2020
 Z278-2023 Z285-2023
 Z306-2025 Z309-2025

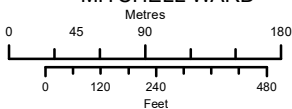
See Key
 Map 30



See Key Map 38

Last Amended: February 2016
 Absolute Scale: 1:5,000

Key Map of West Perth
 MITCHELL WARD



-  CONSTRAINT AREA & FLOOD REGULATION AREA
-  ADJACENT LANDS
-  UNIMPROVED ROAD
-  CONSTRAINT AREA
-  REGULATED FLOOD AREA

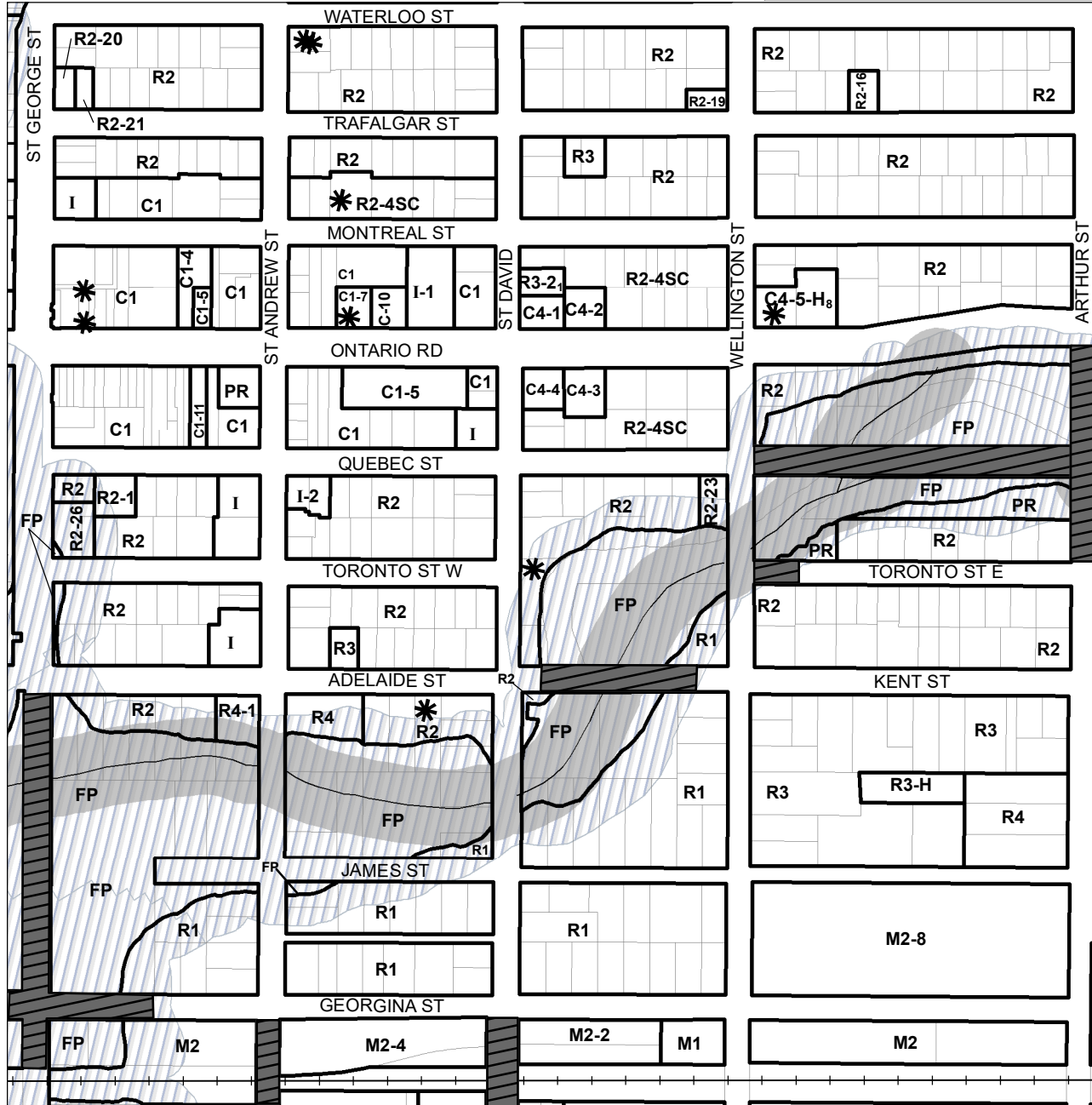




THIS IS **KEY MAP 36 MITCHELL**
 OF SCHEDULE "A" TO BY-LAW NO. 100-1998
 OF THE MUNICIPALITY OF WEST PERTH
 PASSED THE 15th DAY OF NOVEMBER, 1999

AMENDED BY		
BY-LAW NO.: Z18-2001	Z34-2002	Z46-2003
Z41-2003	Z43-2003	Z75-2005
Z62-2004	Z72-2005	Z80-2006
Z79-2005	Z80-2005	Z103-2008
Z84-2006	Z93-2005	Z122-2010
Z107-2008	Z121-2009	Z180-2016
Z126-2010	Z133-2011	
Z186-2017	Z222-2019	

See Key
Map 32



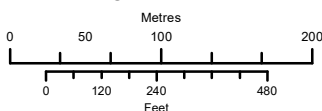
See Key
Map 35






See Key
Map 37

See Key Map 40

Last Amended: November 2019
 Absolute Scale: 1:5,000

Key Map of West Perth
 MITCHELL WARD



-  CONSTRAINT AREA & FLOOD REGULATION AREA
-  ADJACENT LANDS
-  CONSTRAINT AREA
-  REGULATED FLOOD AREA
-  UNIMPROVED ROAD

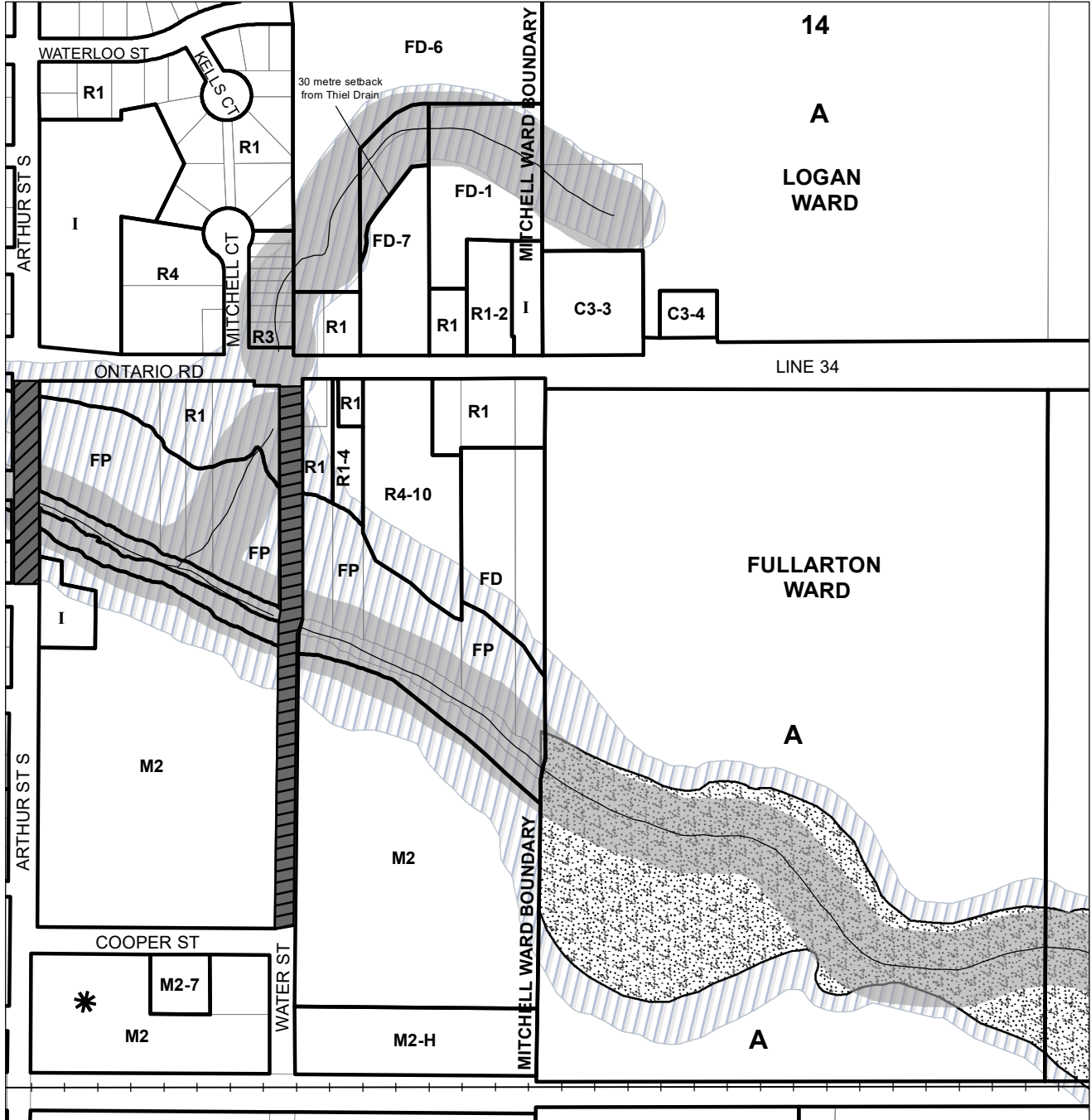




THIS IS **KEY MAP 37 MITCHELL**
 OF SCHEDULE "A" TO BY-LAW NO. 100-1998
 OF THE MUNICIPALITY OF WEST PERTH
 PASSED THE 15th DAY OF NOVEMBER, 1999

AMENDED BY
 BY-LAW NO.: Z2-2000
 Z39-2002
 Z55A-2004
 Z74-2005
 Z182-2016
 Z194-2017
 Z200-2018

See Key Map 33



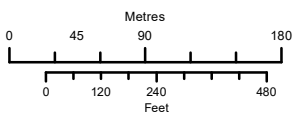
See Key Map 36






See Key Map 42

See Key Map 41

Last Amended: November 2019
 Absolute Scale: 1:5,000

Key Map of West Perth
 MITCHELL/LOGAN/FULLARTON
 WARD



-  CONSTRAINT AREA & FLOOD REGULATION AREA
-  ADJACENT LANDS
-  UNIMPROVED ROAD
-  CONSTRAINT AREA
-  REGULATED FLOOD AREA

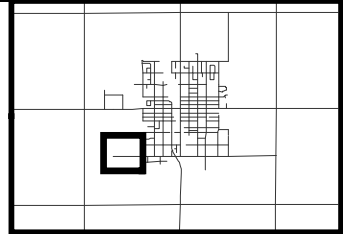




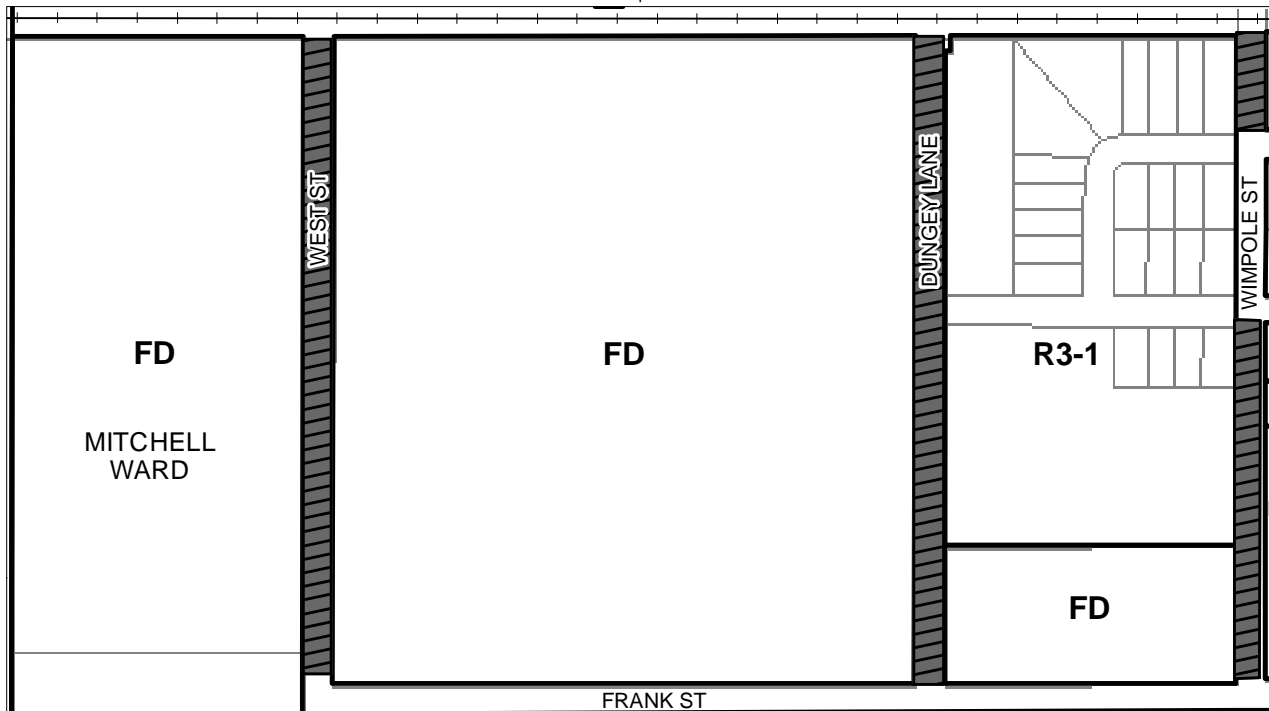
THIS IS **KEY MAP 38 MITCHELL**
 OF SCHEDULE "A" TO BY-LAW NO. 100-1998
 OF THE MUNICIPALITY OF WEST PERTH
 PASSED THE 15th DAY OF NOVEMBER, 1999

AMENDED BY
 BY-LAW NO.: Z205-2018

Key Map of Mitchell / Fullarton
 West Perth



See Key
 Map 34



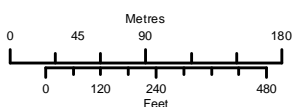
See Key
 Map 24

See Key
 Map 39

See Key Map 25


Last Amended: November 2019
 Absolute Scale: 1:5,000

Key Map of West Perth
 MITCHELL/FULLARTON WARD



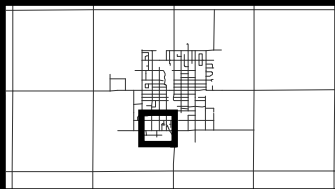
-  CONSTRAINT AREA & FLOOD REGULATION AREA
-  ADJACENT LANDS
-  UNIMPROVED ROAD
-  CONSTRAINT AREA
-  REGULATED FLOOD AREA





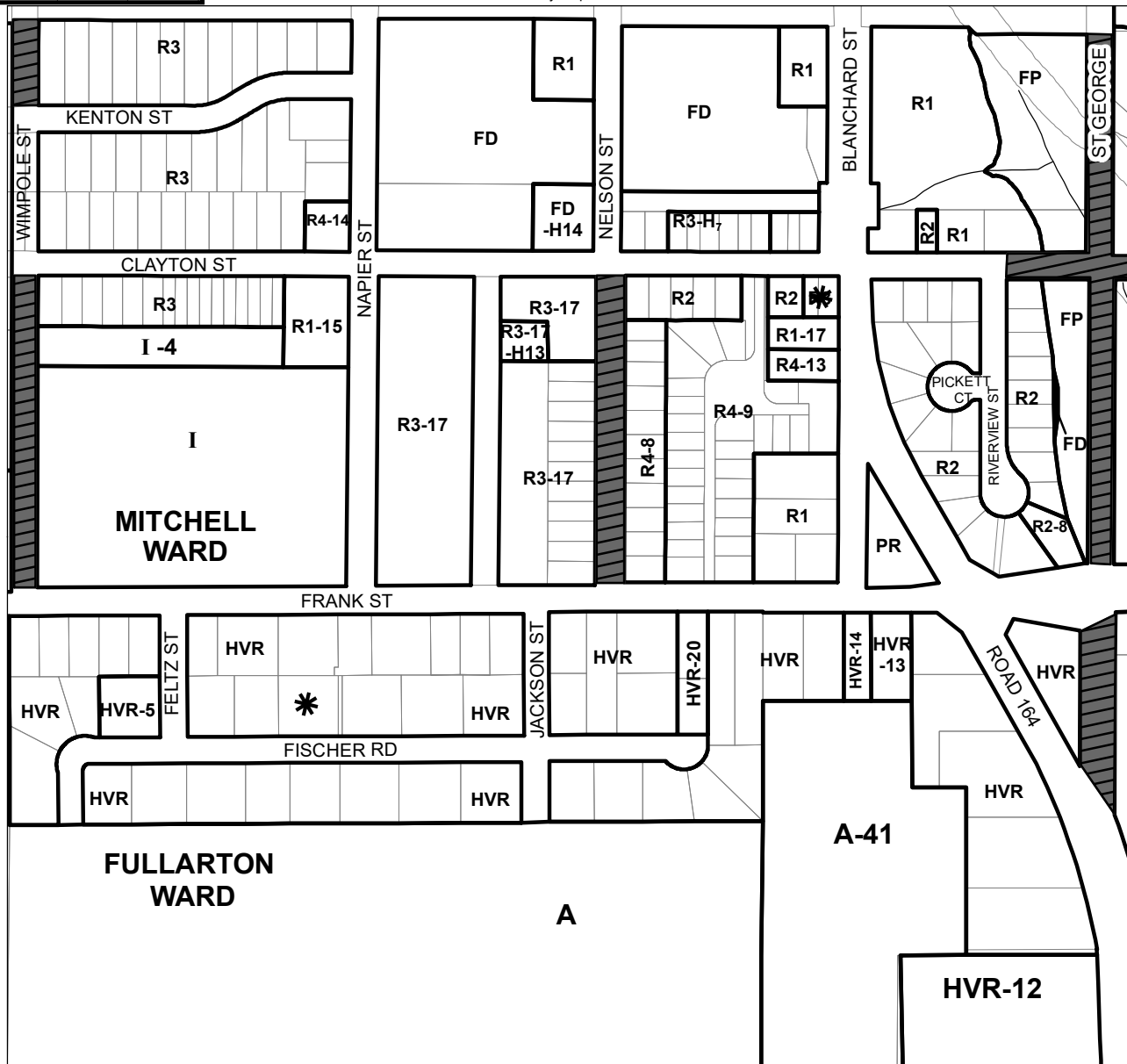
THIS IS **KEY MAP 39 MITCHELL**
 OF SCHEDULE "A" TO BY-LAW NO. 100-1998
 OF THE MUNICIPALITY OF WEST PERTH
 PASSED THE 15th DAY OF NOVEMBER, 1999

AMENDED BY	
BY-LAW NO.:	Z15-2001
Z19-2001	Z37-2002
Z61-2004	Z77-2005
Z86-2006	Z113-2009
Z115-2009	Z117-2009
Z118-2009	Z132-2011
Z175-2015	Z179-2015
Z212-2018	Z215-2019
Z273-2022	Z270-2022
Z282-2023	Z286-2023
Z315-2025	Z326-2025



Key Map of Mitchell / Fullarton Ward
 West Perth

See Key Map 35



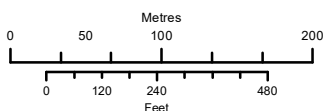
See Key Map 38

See Key Map 40

See Key Map 25

Last Amended: November 2019
 Absolute Scale: 1:5,000

Key Map of West Perth
 MITCHELL/FULLARTON WARD



-  CONSTRAINT AREA & FLOOD REGULATION AREA
-  ADJACENT LANDS
-  CONSTRAINT AREA
-  REGULATED FLOOD AREA
-  UNIMPROVED ROAD





THIS IS **KEY MAP 40 MITCHELL**
 OF SCHEDULE "A" TO BY-LAW NO. 100-1998
 OF THE MUNICIPALITY OF WEST PERTH
 PASSED THE 15th DAY OF NOVEMBER, 1999

AMENDED BY
 BY-LAW NO.: Z11-2001
 Z69-2005
 Z129-2010
 Z168-2014
 Z191-2017

See Key Map 36



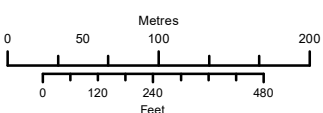
See Key Map 39





See Key Map 41

See Key Map 25


Last Amended: February, 2025
 Absolute Scale: 1:5,000

Key Map of West Perth
 MITCHELL/FULLARTON WARD



-  CONSTRAINT AREA & FLOOD REGULATION AREA
-  ADJACENT LANDS
-  CONSTRAINT AREA
-  REGULATED FLOOD AREA
-  UNIMPROVED ROAD

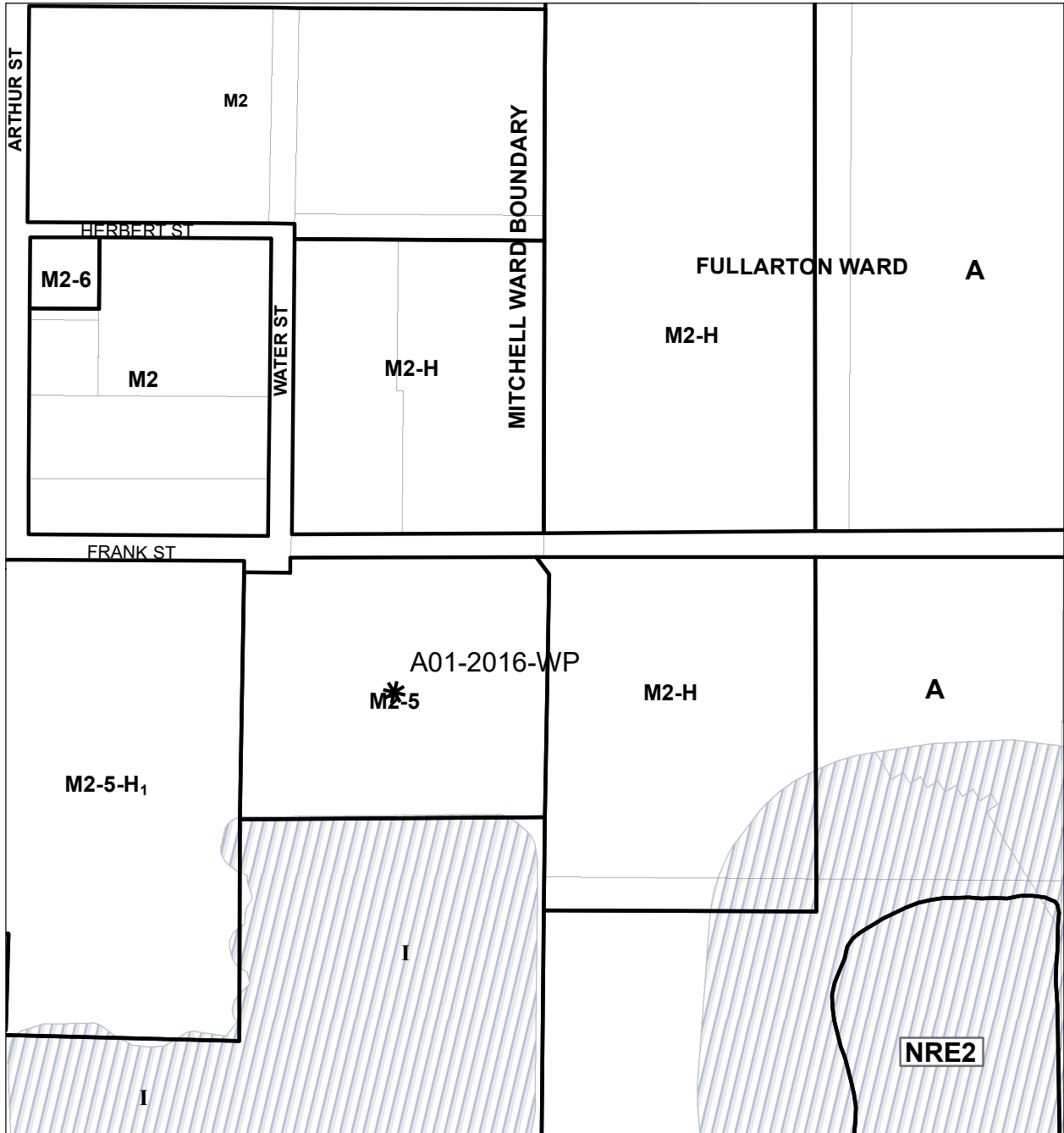




THIS IS **KEY MAP 41 MITCHELL**
 OF SCHEDULE "A" TO BY-LAW NO. 100-1998
 OF THE MUNICIPALITY OF WEST PERTH
 PASSED THE 15th DAY OF NOVEMBER, 1999

AMENDED BY
 BY-LAW NO.: Z11-2001
 Z13-2001
 Z20-2001
 Z34-2002
 Z98-2007
 Z147-2012
 Z235-2020

See Key Map 37



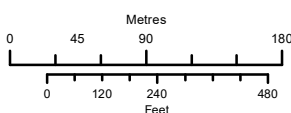
See Key Map 40





See Key Map 42

See Key Map 25


Last Amended: November 2019
 Absolute Scale: 1:5,000

Key Map of West Perth
 MITCHELL/FULLARTON WARD



-  CONSTRAINT AREA & FLOOD REGULATION AREA
-  ADJACENT LANDS
-  CONSTRAINT AREA
-  REGULATED FLOOD AREA

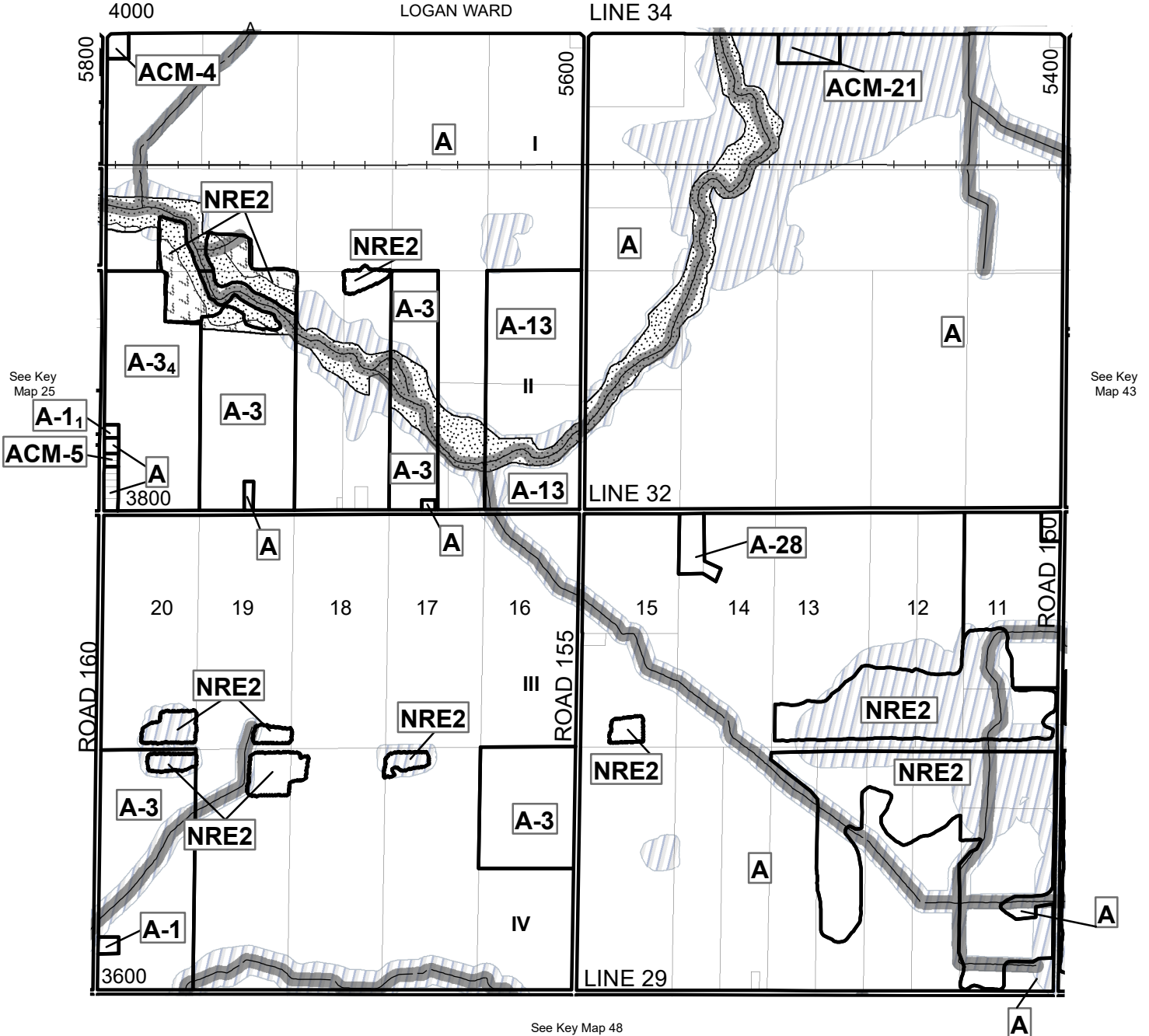




THIS IS **KEY MAP 42**
 OF SCHEDULE "A" TO BY-LAW NO. 100-1998
 OF THE MUNICIPALITY OF WEST PERTH
 PASSED THE 15th DAY OF NOVEMBER, 1999

AMENDED BY
 BY-LAW NO.: Z30-2002
 Z40-2002 Z42-2003
 Z59-2004 Z87-2006
 Z120-2009 Z201-2018
 Z210-2018 Z211-2018
 Z263-2022

See Key Map 19



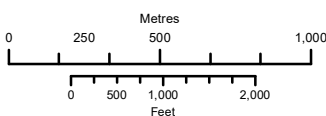
See Key Map 25





See Key Map 43

See Key Map 48


Last Amended: November 2019
 Absolute Scale: 1:25,000

Key Map of West Perth
 FULLARTON WARD



-  CONSTRAINT AREA & FLOOD REGULATION AREA
-  ADJACENT LANDS
-  CONSTRAINT AREA
-  REGULATED FLOOD AREA

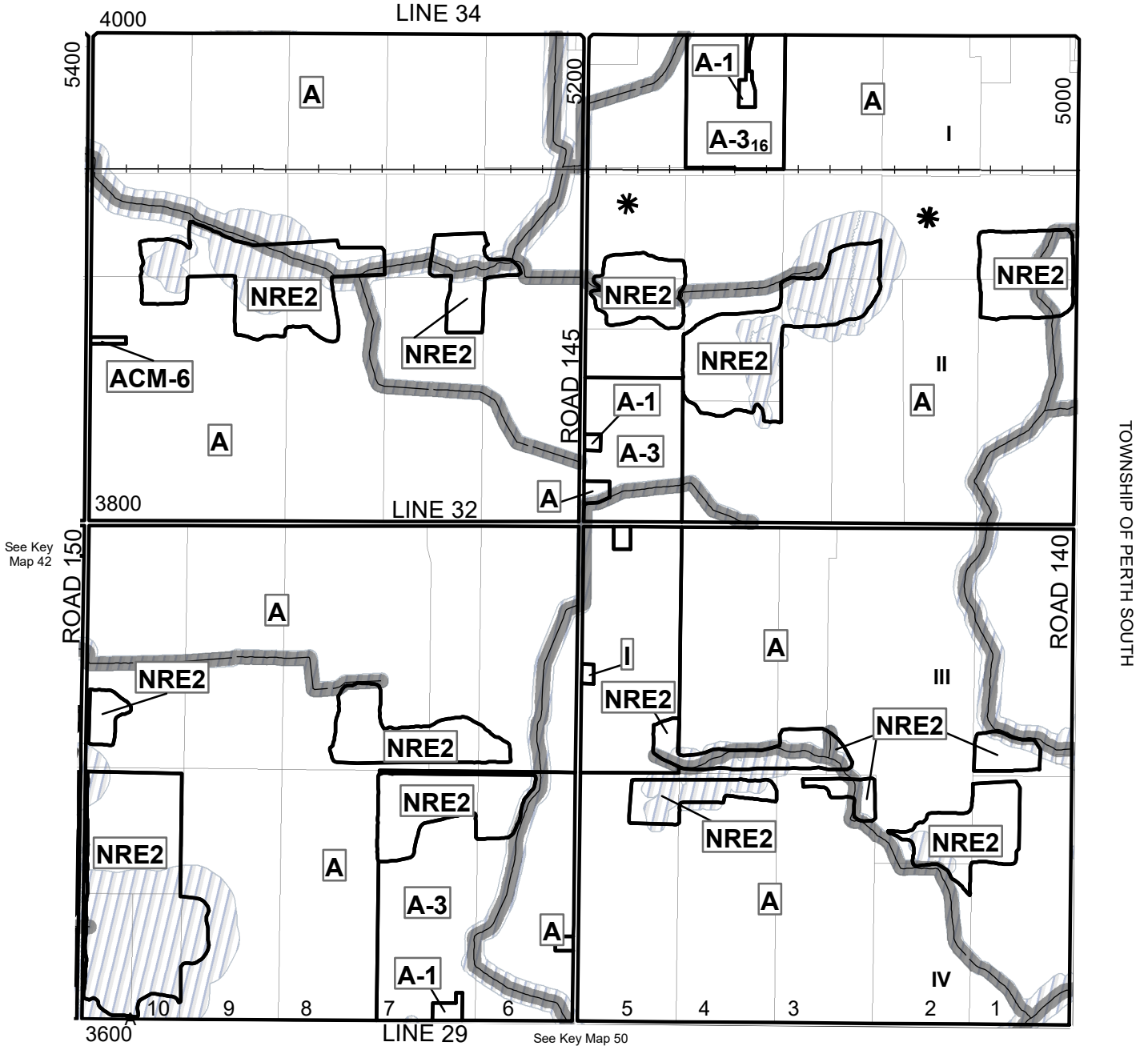




THIS IS *KEY MAP 43*
OF SCHEDULE "A" TO BY-LAW NO. 100-1998
OF THE MUNICIPALITY OF WEST PERTH
PASSED THE 15th DAY OF NOVEMBER, 1999

AMENDED BY
 BY-LAW NO.: Z216-2019
 Z228-2019 Z201-2021
 Z254-2021 Z256-2021
 Z257-2021 Z265-2022
 Z266-2022 Z267-2022
 Z305-2024

TOWNSHIP OF PERTH EAST

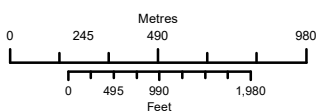


See Key Map 42

See Key Map 50


Last Amended: November 2019
 Absolute Scale: 1:25,000

Key Map of West Perth
 FULLARTON WARD



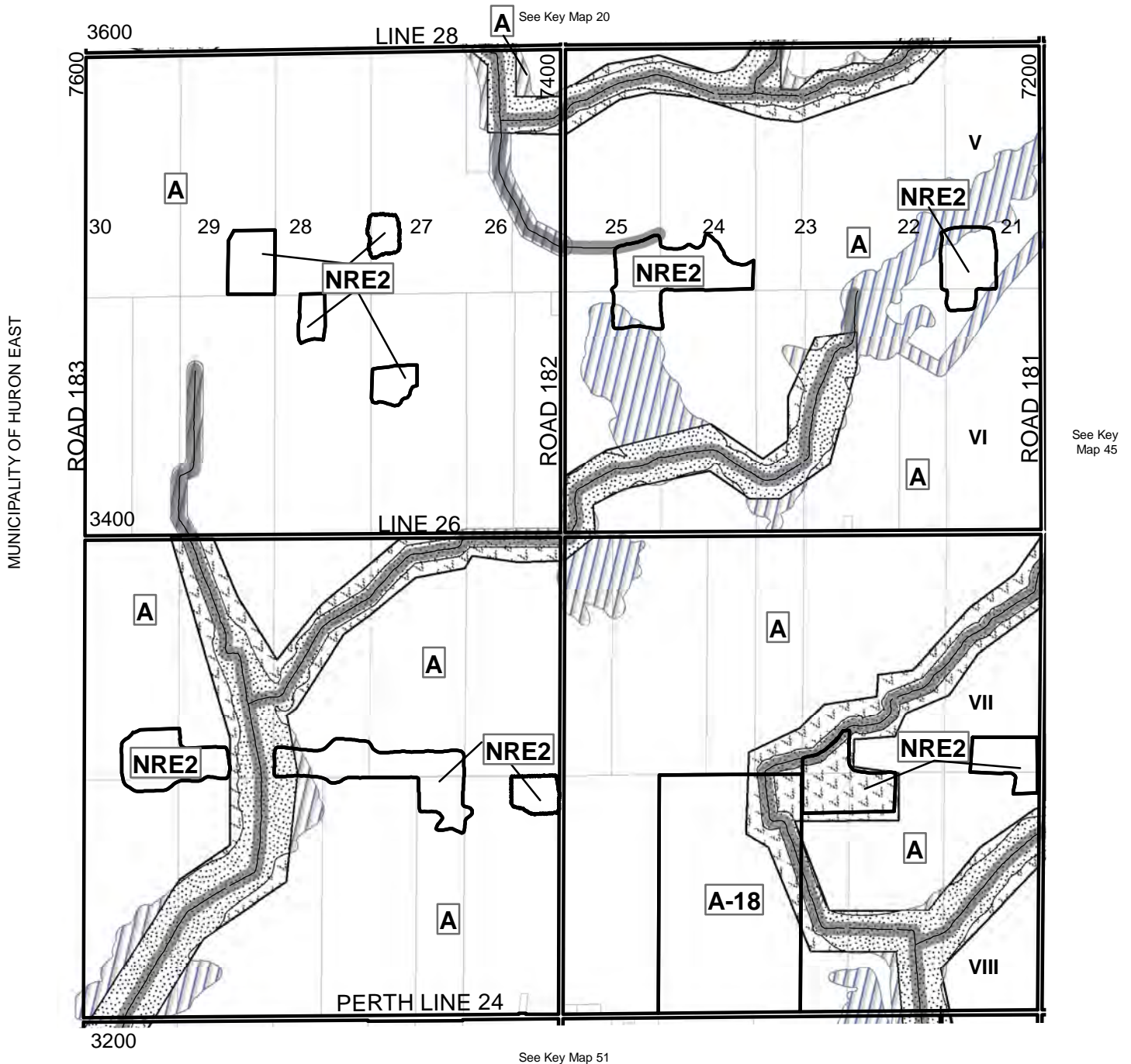
- CONSTRAINT AREA & FLOOD REGULATION AREA
- ADJACENT LANDS
- CONSTRAINT AREA
- REGULATED FLOOD AREA





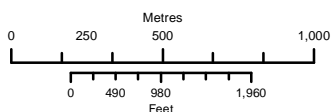
THIS IS **KEY MAP 44**
OF SCHEDULE "A" TO BY-LAW NO. 100-1998
OF THE MUNICIPALITY OF WEST PERTH
PASSED THE 15th DAY OF NOVEMBER, 1999





AMENDED BY
BY-LAW NO.:



Last Amended: July 2012
Absolute Scale: 1:25,000

Key Map of West Perth
HIBBERT WARD



-  CONSTRAINT AREA & FLOOD REGULATION AREA
-  ADJACENT LANDS
-  CONSTRAINT AREA
-  REGULATED FLOOD AREA

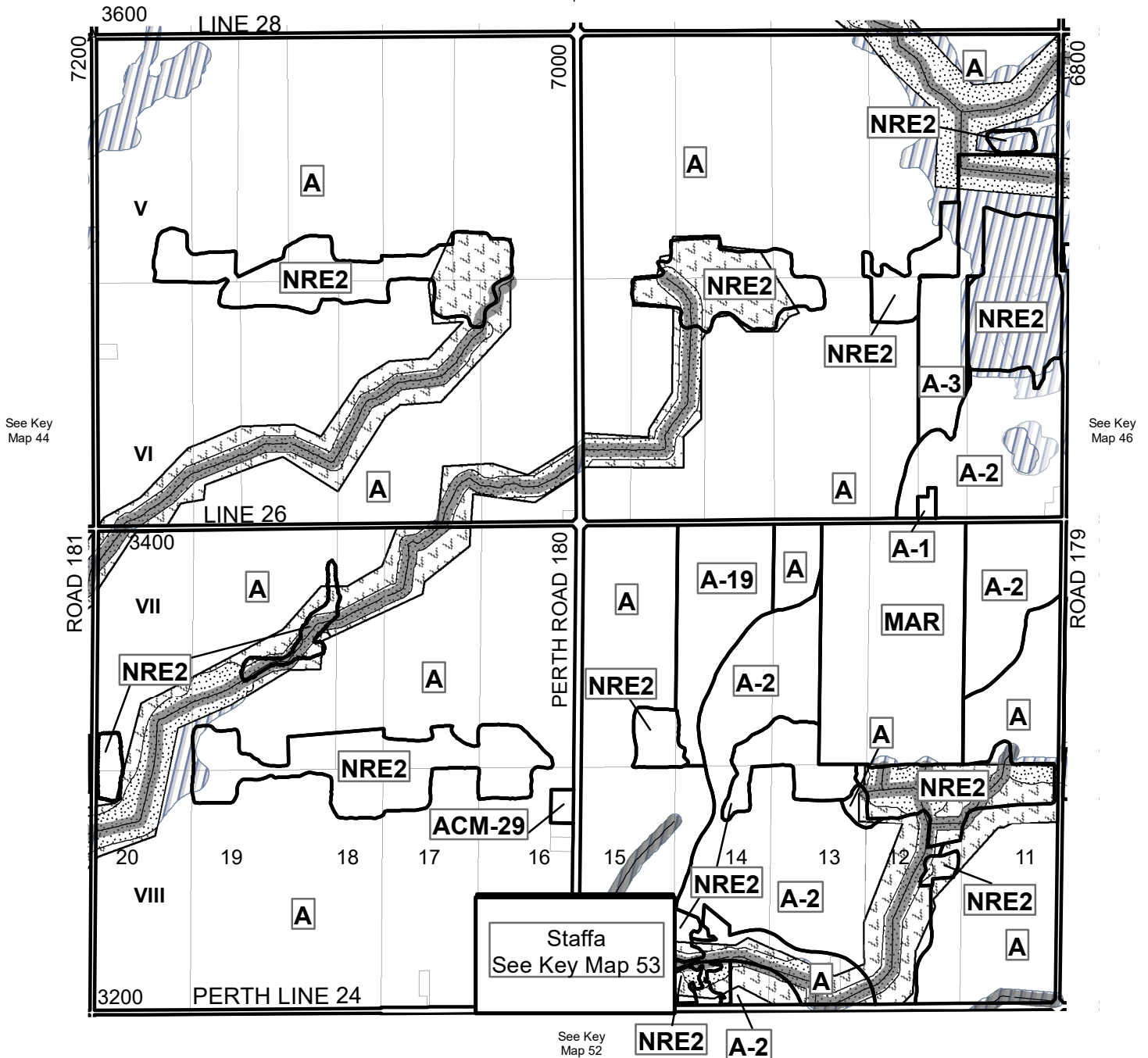




THIS IS **KEY MAP 45**
 OF SCHEDULE "A" TO BY-LAW NO. 100-1998
 OF THE MUNICIPALITY OF WEST PERTH
 PASSED THE 15th DAY OF NOVEMBER, 1999

AMENDED BY
 BY-LAW NO.: Z112-2009
 Z190-2017
 Z300-2024

See Key
 Map 22



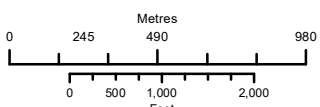
See Key
 Map 44





See Key
 Map 46

See Key
 Map 52


Last Amended: November 2019
 Absolute Scale: 1:25,000

Key Map of West Perth
 HIBBERT WARD



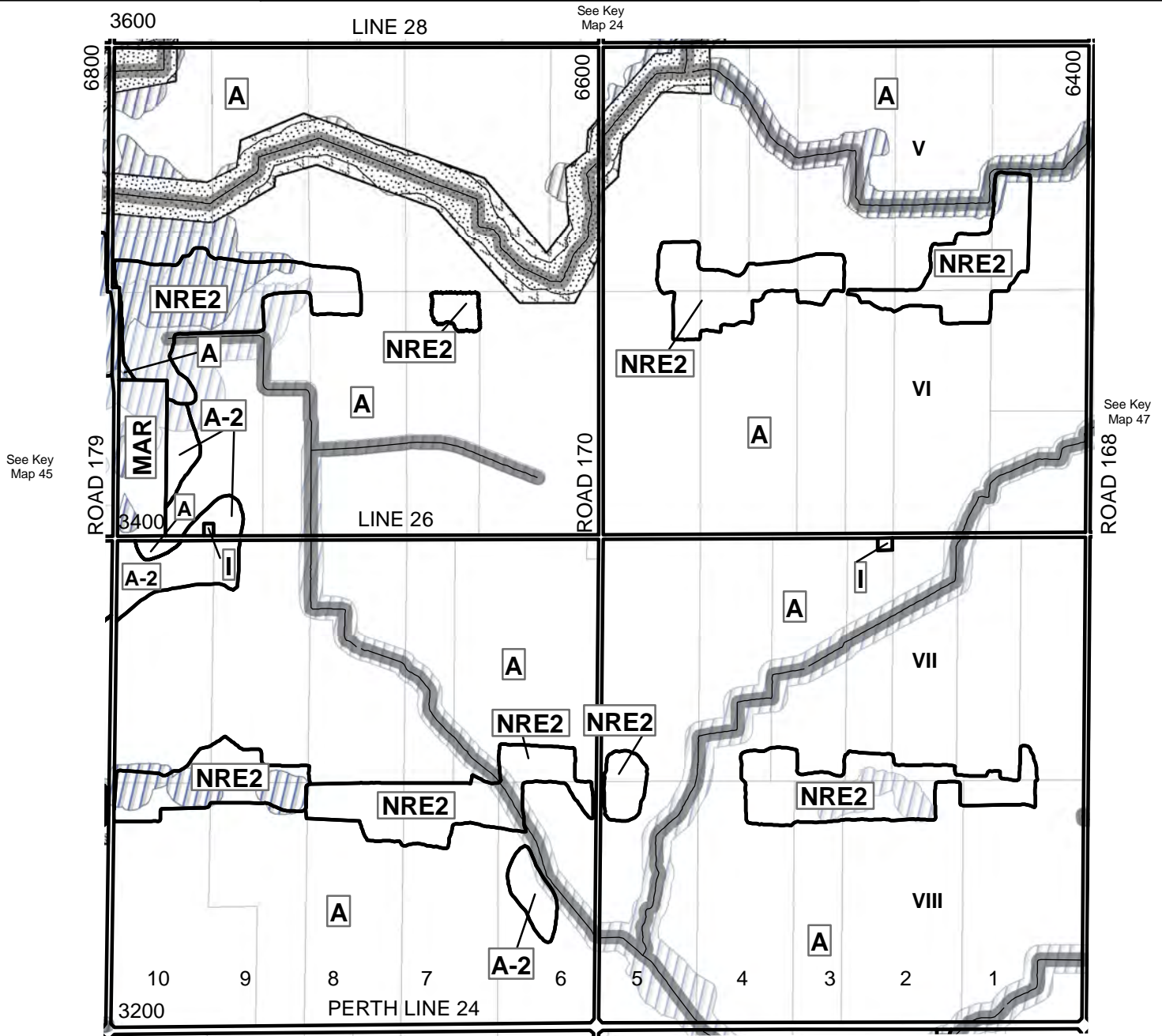
-  CONSTRAINT AREA & FLOOD REGULATION AREA
-  ADJACENT LANDS
-  CONSTRAINT AREA
-  REGULATED FLOOD AREA





THIS IS **KEY MAP 46**
OF SCHEDULE "A" TO BY-LAW NO. 100-1998
OF THE MUNICIPALITY OF WEST PERTH
PASSED THE 15th DAY OF NOVEMBER, 1999

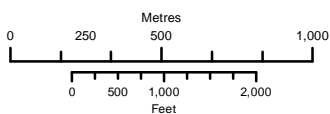
AMENDED BY
BY-LAW NO.:







See Key
Map 55


Last Amended: July 2012
Absolute Scale: 1:25,000

Key Map of West Perth
HIBBERT WARD



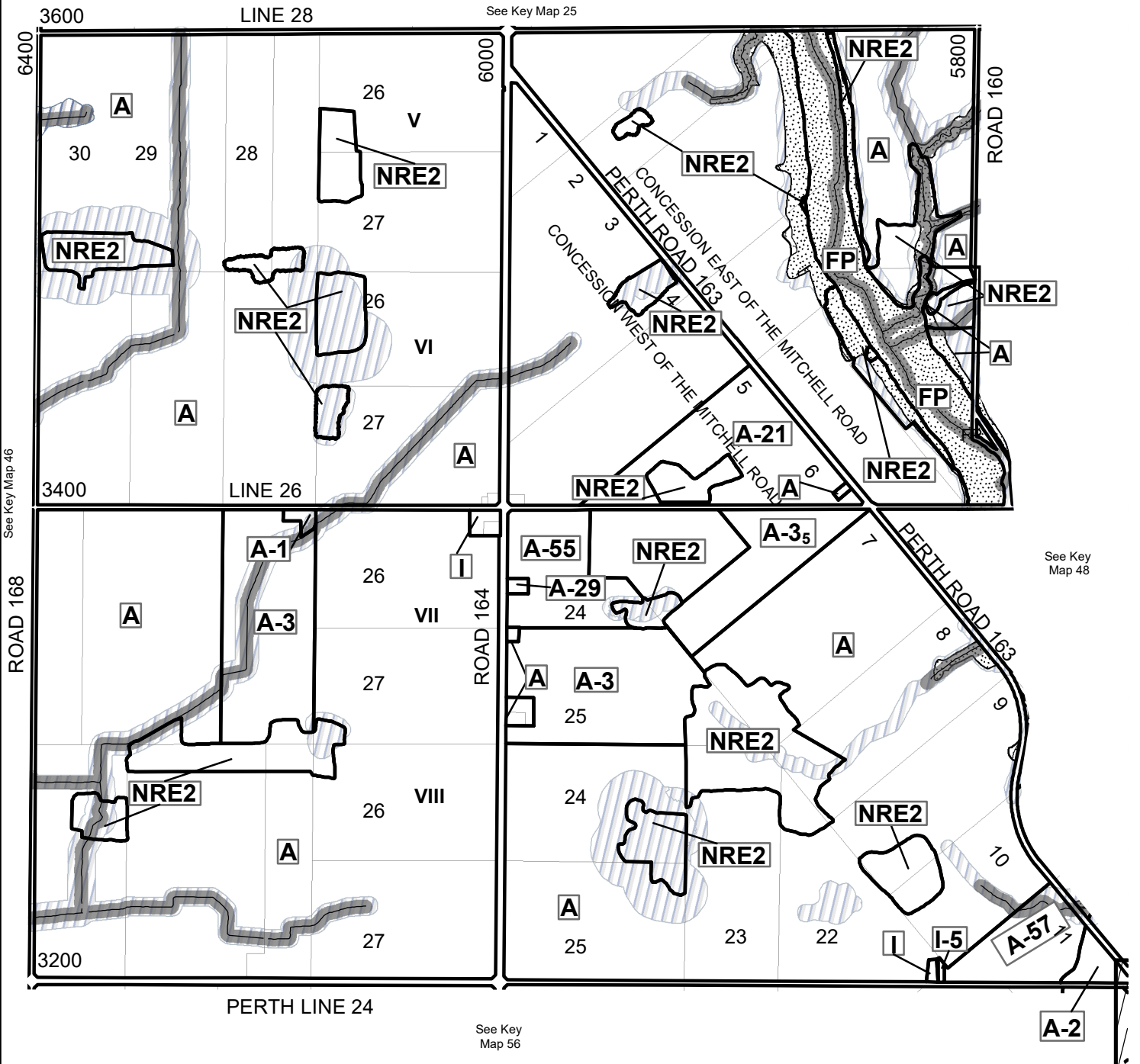
-  CONSTRAINT AREA & FLOOD REGULATION AREA
-  ADJACENT LANDS
-  CONSTRAINT AREA
-  REGULATED FLOOD AREA





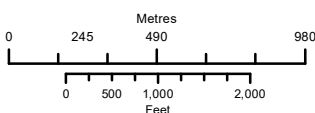
THIS IS **KEY MAP 47**
 OF SCHEDULE "A" TO BY-LAW NO. 100-1998
 OF THE MUNICIPALITY OF WEST PERTH
 PASSED THE 15th DAY OF NOVEMBER, 1999





AMENDED BY
 BY-LAW NO.: Z34-2002
 Z64-2005
 Z204-2018
 Z272-2022




Last Amended: November 2019
 Absolute Scale: 1:25,000

Key Map of West Perth
 FULLARTON WARD



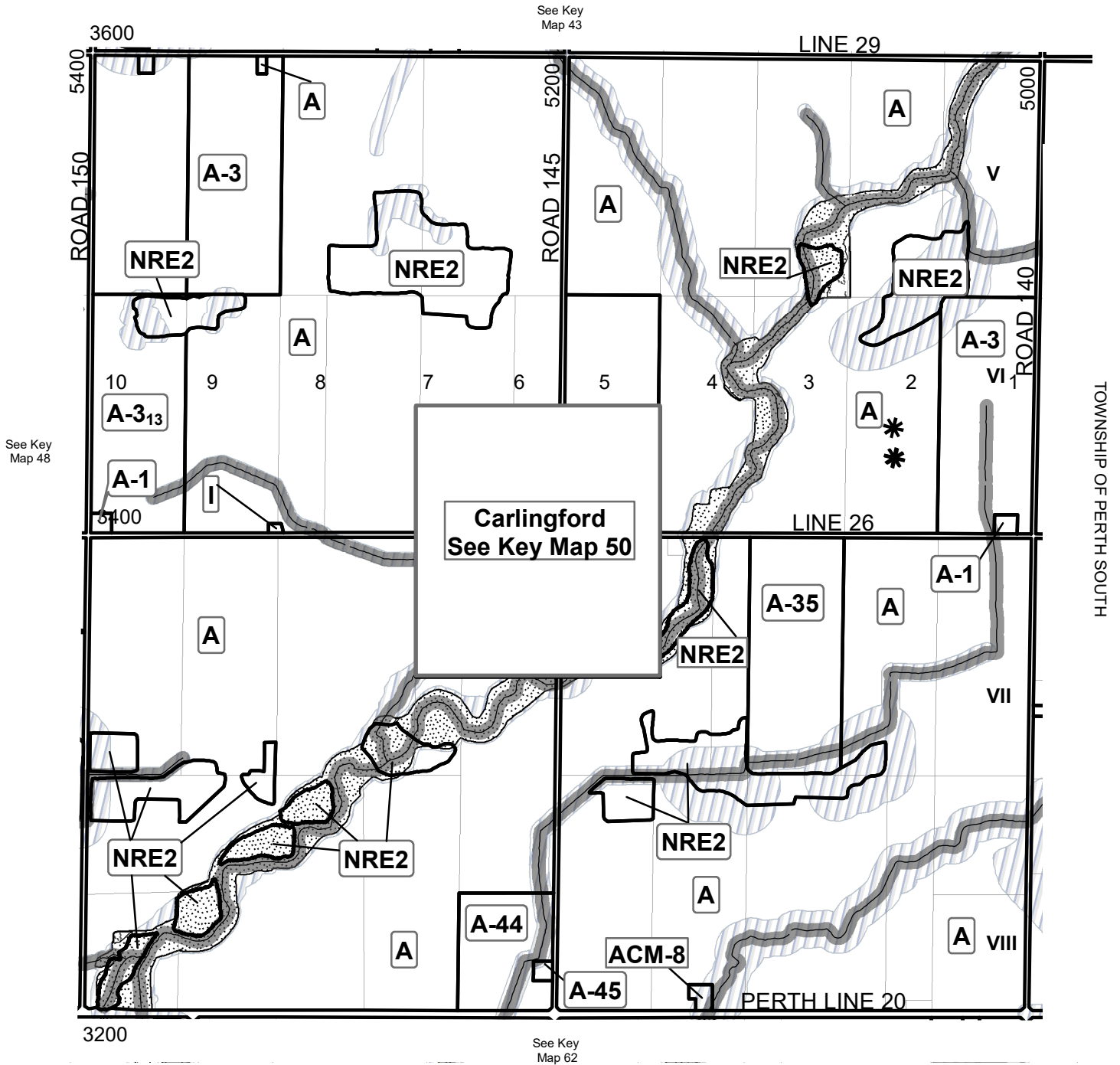
-  CONSTRAINT AREA & FLOOD REGULATION AREA
-  ADJACENT LANDS
-  CONSTRAINT AREA
-  REGULATED FLOOD AREA





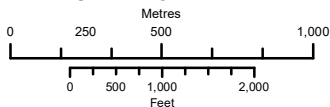
THIS IS **KEY MAP 49**
 OF SCHEDULE "A" TO BY-LAW NO. 100-1998
 OF THE MUNICIPALITY OF WEST PERTH
 PASSED THE 15th DAY OF NOVEMBER, 1999





AMENDED BY
 BY-LAW NO.: Z91-2007
 Z144-2012
 Z201-2017
 Z276-2023
 Z290-2024




Last Amended: November 2019
 Absolute Scale: 1:25,000

Key Map of West Perth
 FULLARTON WARD



-  CONSTRAINT AREA & FLOOD REGULATION AREA
-  ADJACENT LANDS
-  CONSTRAINT AREA
-  REGULATED FLOOD AREA

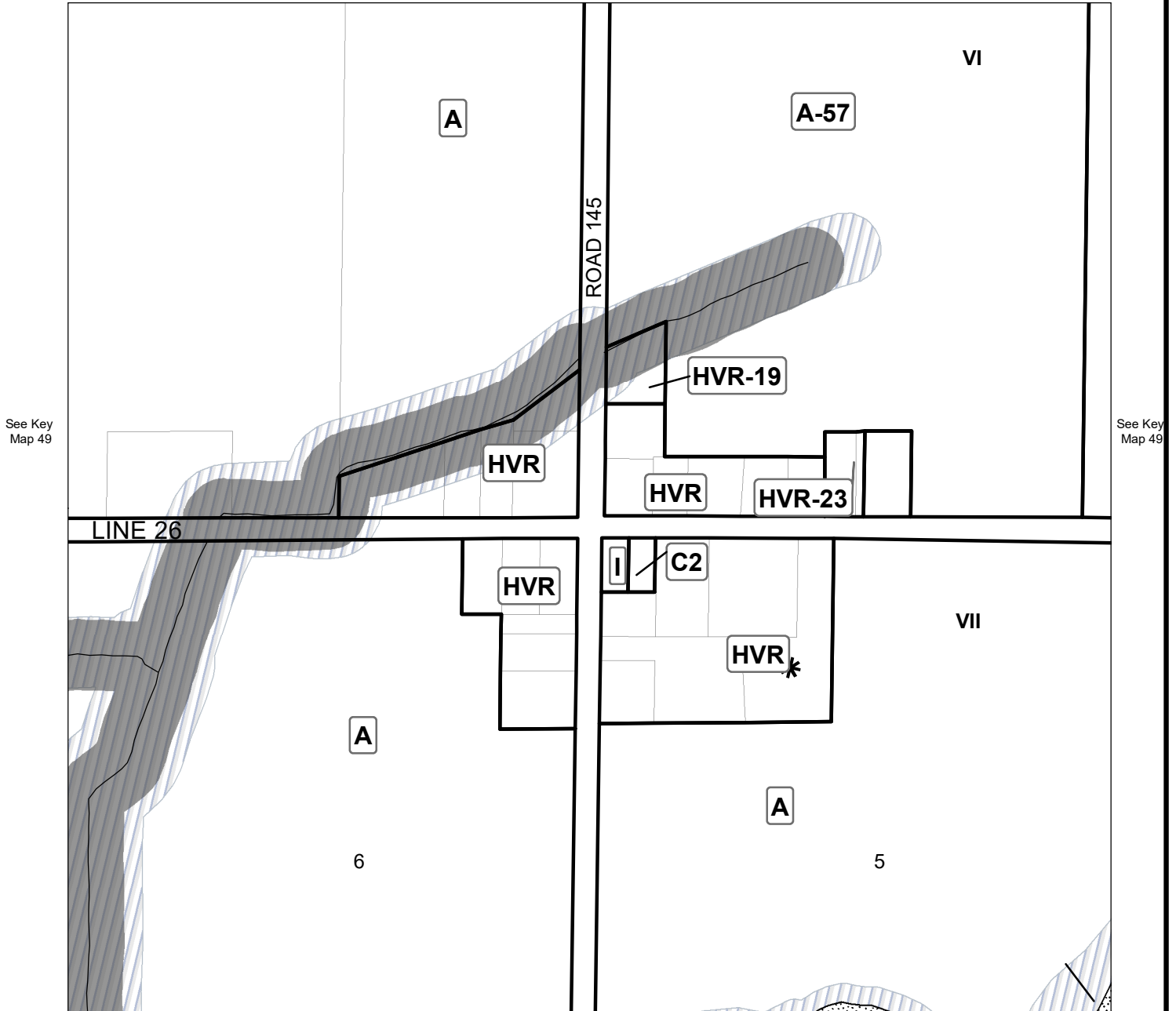




THIS IS **KEY MAP 50 CARLINGFORD**
 OF SCHEDULE "A" TO BY-LAW NO. 100-1998
 OF THE MUNICIPALITY OF WEST PERTH
 PASSED THE 15th DAY OF NOVEMBER, 1999

AMENDED BY
 BY-LAW NO.: Z81-2006
 Z83-2006
 Z243-2021
 Z284-2023

See Key Map 49



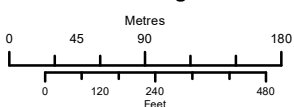
See Key Map 49





See Key Map 49

See Key Map 49


Last Amended: July 2023
 Absolute Scale: 1:25,000

Key Map of West Perth
Carlingford



-  CONSTRAINT AREA & FLOOD REGULATION AREA
-  ADJACENT LANDS
-  CONSTRAINT AREA
-  REGULATED FLOOD AREA

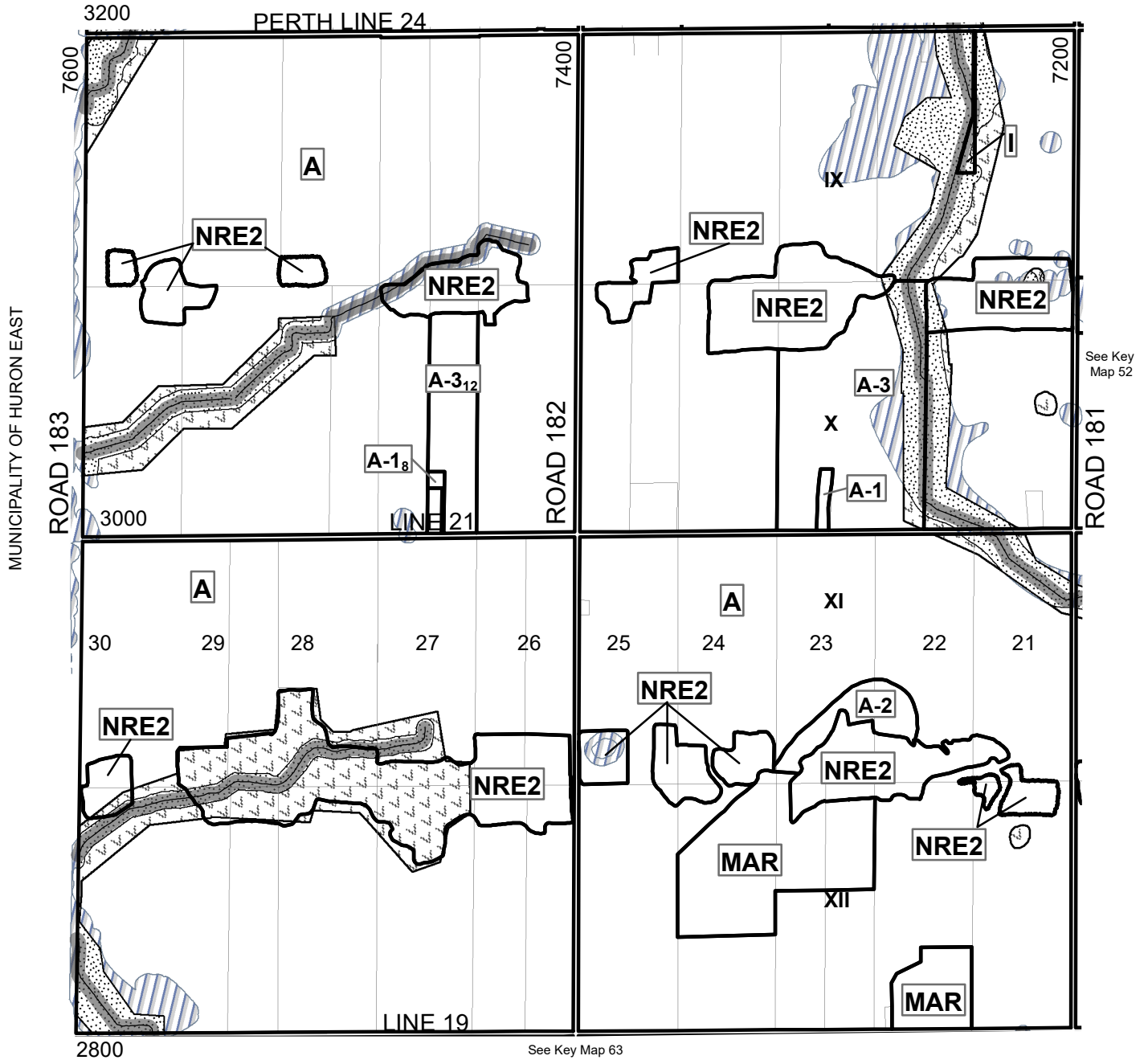




THIS IS **KEY MAP 51**
 OF SCHEDULE "A" TO BY-LAW NO. 100-1998
 OF THE MUNICIPALITY OF WEST PERTH
 PASSED THE 15th DAY OF NOVEMBER, 1999

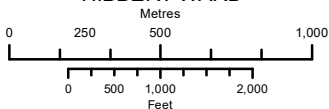
AMENDED BY
 BY-LAW NO.: Z261-2022
 Z281-2023





See Key
 Map 44



Last Amended: July 2023
 Absolute Scale: 1:25,000

Key Map of West Perth
 HIBBERT WARD

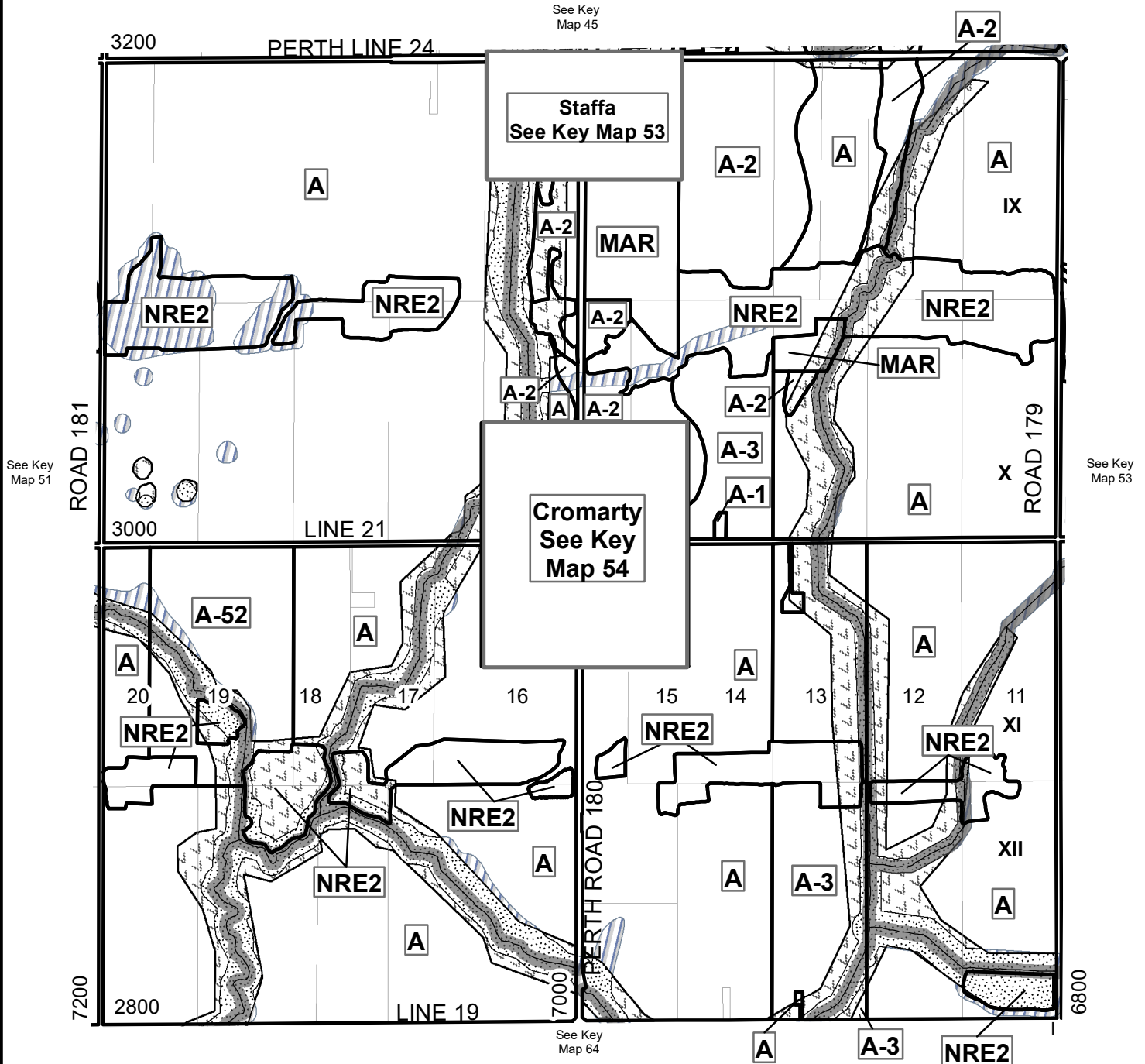



-  CONSTRAINT AREA & FLOOD REGULATION AREA
-  ADJACENT LANDS
-  CONSTRAINT AREA
-  REGULATED FLOOD AREA



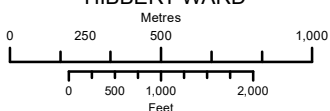
AMENDED BY
 BY-LAW NO.: Z34-2002
 Z187-2017
 Z213-2018
 Z251-2021
 Z293-2024





THIS IS **KEY MAP 52**
 OF SCHEDULE "A" TO BY-LAW NO. 100-1998
 OF THE MUNICIPALITY OF WEST PERTH
 PASSED THE 15th DAY OF NOVEMBER, 1999




Last Amended: November 2019
 Absolute Scale: 1:25,000

Key Map of West Perth
 HIBBERT WARD



-  CONSTRAINT AREA & FLOOD REGULATION AREA
-  ADJACENT LANDS
-  CONSTRAINT AREA
-  REGULATED FLOOD AREA

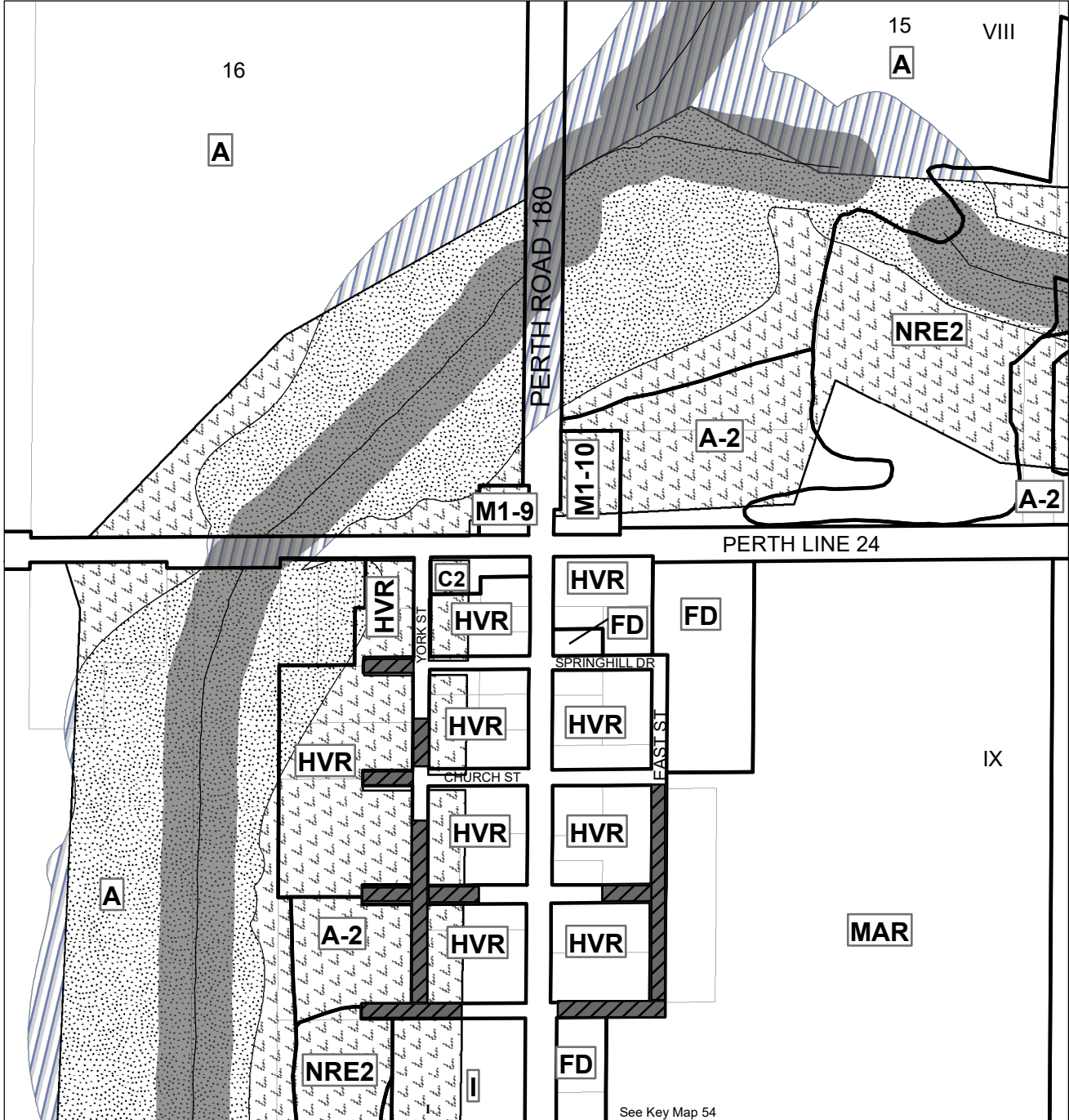




THIS IS **KEY MAP 53 STAFFA**
 OF SCHEDULE "A" TO BY-LAW NO. 100-1998
 OF THE MUNICIPALITY OF WEST PERTH
 PASSED THE 15th DAY OF NOVEMBER, 1999

AMENDED BY
 BY-LAW NO.: Z7-2000
 Z9-2000
 Z34-2002
 Z92-2007
 Z146-2012
 Z169-2014

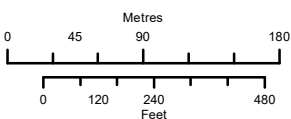
See Key Map 45



See Key Map 54


Last Amended: July 2012
 Absolute Scale: 1:5,000

Key Map of West Perth
Staffa



-  CONSTRAINT AREA & FLOOD REGULATION AREA
-  ADJACENT LANDS
-  UNIMPROVED ROAD
-  CONSTRAINT AREA
-  REGULATED FLOOD AREA

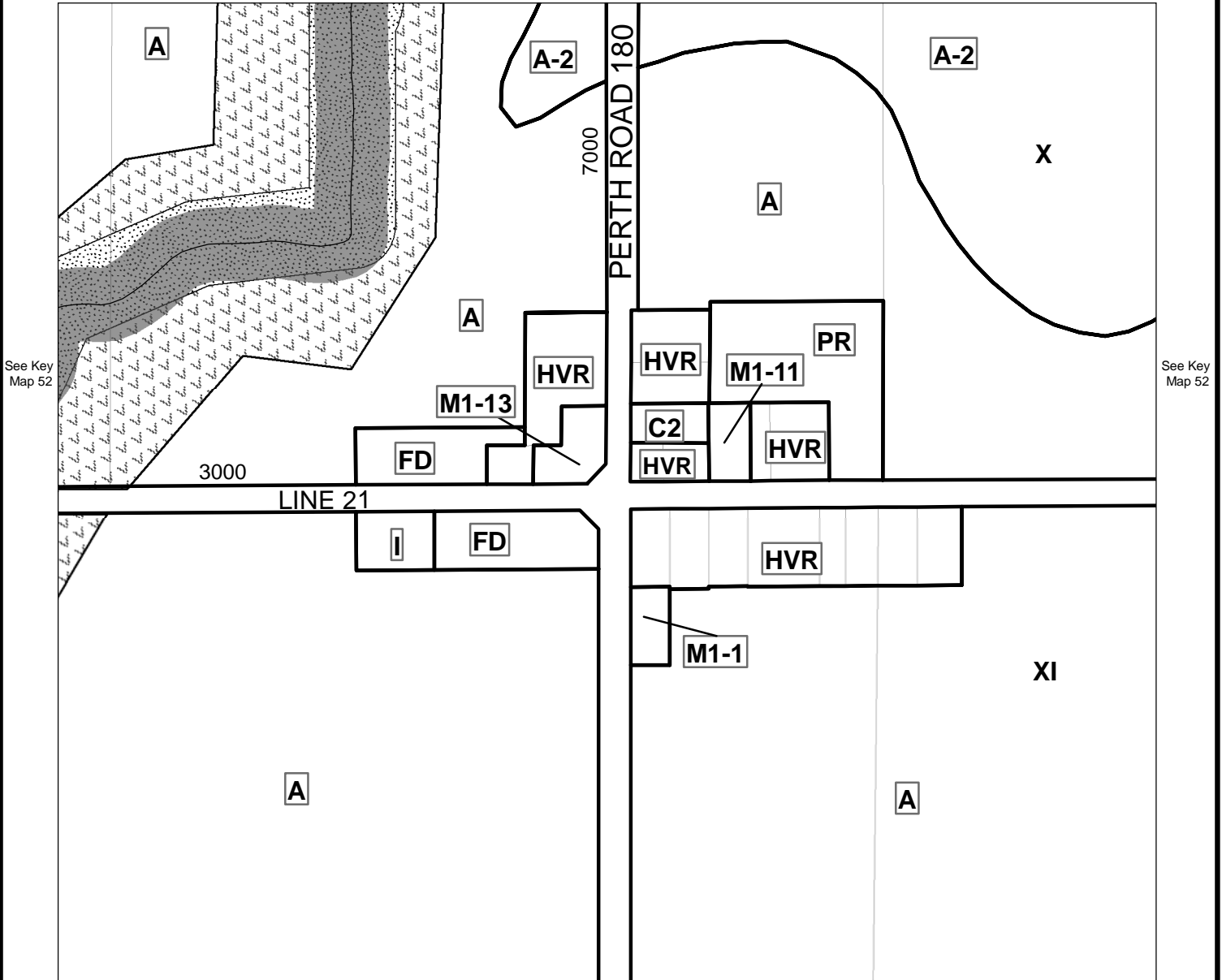




THIS IS **KEY MAP 54 CROMARTY**
OF SCHEDULE "A" TO BY-LAW NO. 100-1998
OF THE MUNICIPALITY OF WEST PERTH
PASSED THE 15th DAY OF NOVEMBER, 1999

AMENDED BY
BY-LAW NO.: Z14-2001
Z34-2012

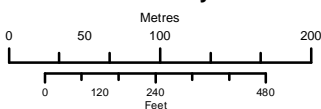
See Key
Map 52







See Key
Map 52


Last Amended: July 2012
Absolute Scale: 1:5,000

Key Map of West Perth
Cromarty



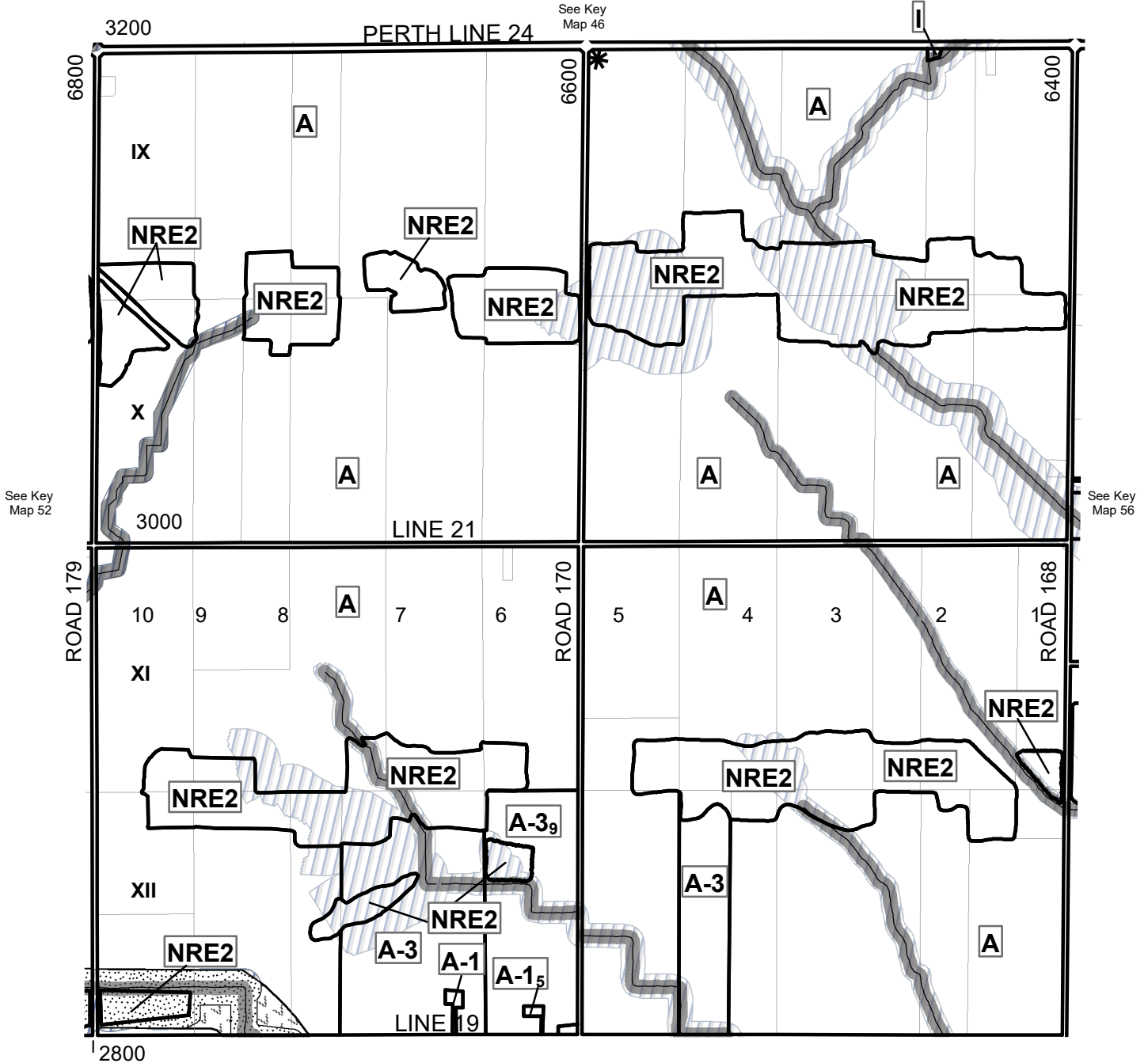
-  CONSTRAINT AREA & FLOOD REGULATION AREA
-  ADJACENT LANDS
-  CONSTRAINT AREA
-  REGULATED FLOOD AREA





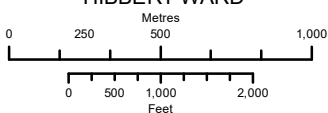
THIS IS **KEY MAP 55**
 OF SCHEDULE "A" TO BY-LAW NO. 100-1998
 OF THE MUNICIPALITY OF WEST PERTH
 PASSED THE 15th DAY OF NOVEMBER, 1999





AMENDED BY
 BY-LAW NO.: Z275-2022
 Z310-2025




Last Amended: November 2019
 Absolute Scale: 1:25,000

Key Map of West Perth
 HIBBERT WARD



-  CONSTRAINT AREA & FLOOD REGULATION AREA
-  ADJACENT LANDS
-  CONSTRAINT AREA
-  REGULATED FLOOD AREA



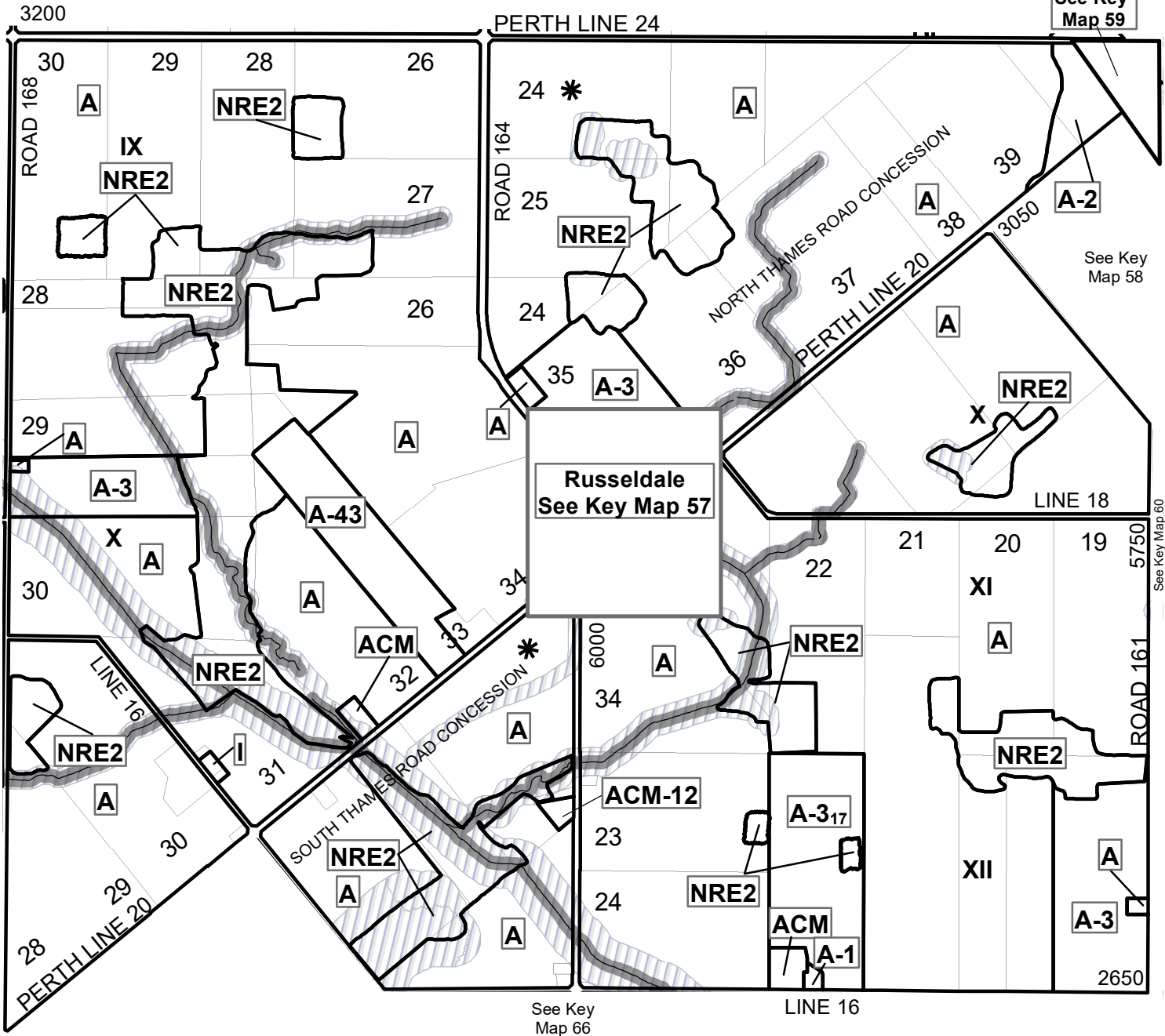


THIS IS **KEY MAP 56**
 OF SCHEDULE "A" TO BY-LAW NO. 100-1998
 OF THE MUNICIPALITY OF WEST PERTH
 PASSED THE 15th DAY OF NOVEMBER, 1999

AMENDED BY
 BY-LAW NO.: Z98-2007
 Z104-2008
 Z136-2011
 Z203-2018
 Z301-2024
 Z318-2026

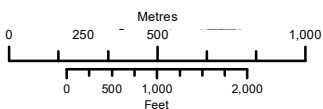
See Key
 Map 47





Fullarton
 See Key
 Map 59




Last Amended: November 2019
 Absolute Scale: 1:25,000

Key Map of West Perth
 FULLARTON WARD



-  CONSTRAINT AREA & FLOOD REGULATION AREA
-  ADJACENT LANDS
-  CONSTRAINT AREA
-  REGULATED FLOOD AREA

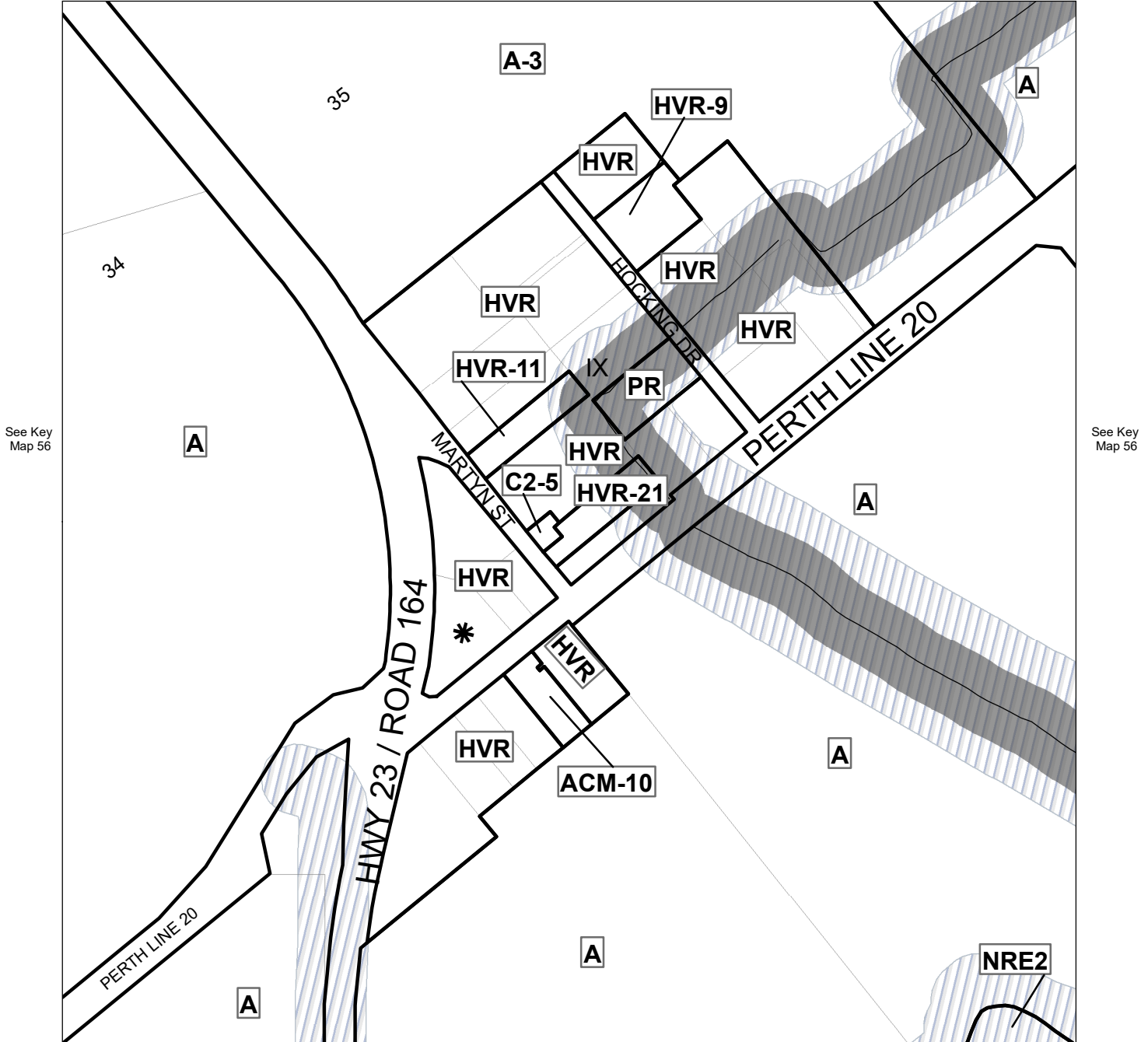




THIS IS **KEY MAP 57 RUSSELDALE**
 OF SCHEDULE "A" TO BY-LAW NO. 100-1998
 OF THE TOWNSHIP OF WEST PERTH
 PASSED THE 15th DAY OF NOVEMBER, 1999

AMENDED BY
 BY-LAW NO.: Z56-2004
 Z98-2007
 Z108-2008
 Z116-2009
 Z267-2021

See Key Map 56



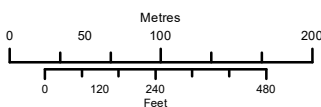
See Key Map 56





See Key Map 56

See Key Map 56


Last Amended: July 2012
 Absolute Scale: 1:5,000

Key Map of West Perth
 Russeldale



-  CONSTRAINT AREA & FLOOD REGULATION AREA
-  ADJACENT LANDS
-  CONSTRAINT AREA
-  REGULATED FLOOD AREA



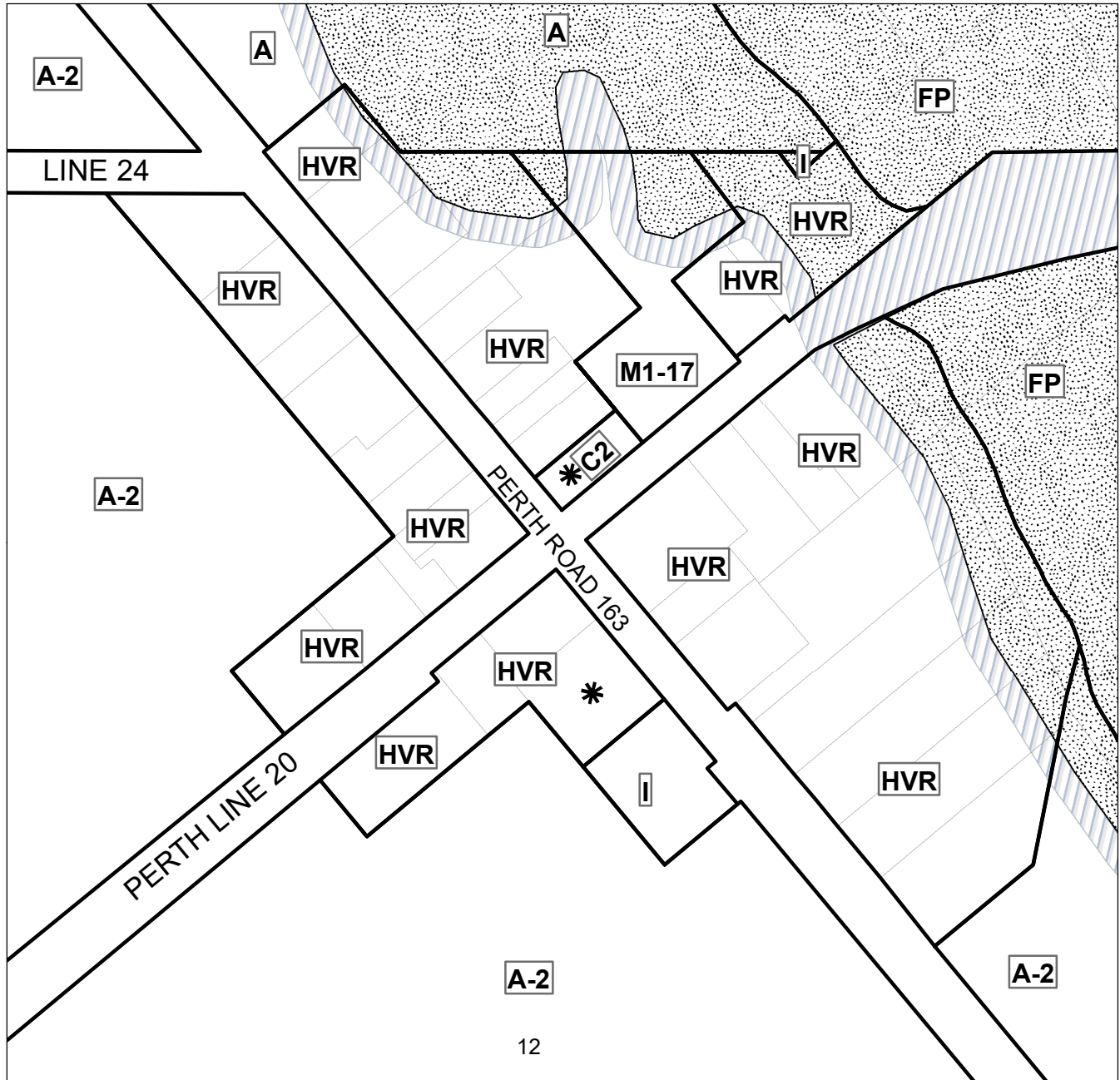


THIS IS **KEY MAP 59 FULLARTON**
OF SCHEDULE "A" TO BY-LAW NO. 100-1998
OF THE TOWNSHIP OF WEST PERTH
PASSED THE 15th DAY OF NOVEMBER, 1999

AMENDED BY
BY-LAW NO.: Z189-2017
Z279-2023

See Key Map 48

See Key Map 47



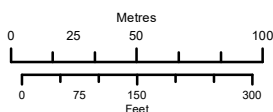
See Key Map 58





See Key Map 56

See Key Map 58


Last Amended: November 2019
Absolute Scale: 1:3,000

Key Map of West Perth
Fullarton



-  CONSTRAINT AREA & FLOOD REGULATION AREA
-  ADJACENT LANDS
-  CONSTRAINT AREA
-  REGULATED FLOOD AREA

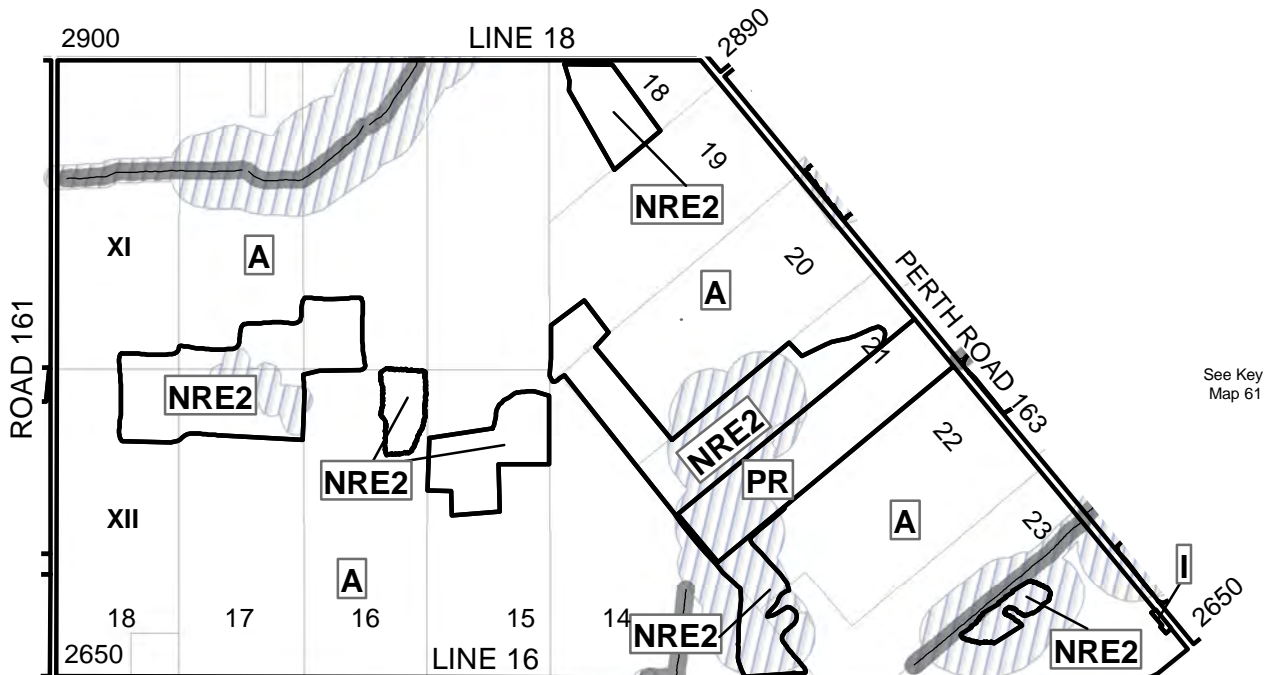




THIS IS **KEY MAP 60**
OF SCHEDULE "A" TO BY-LAW NO. 100-1998
OF THE MUNICIPALITY OF WEST PERTH
PASSED THE 15th DAY OF NOVEMBER, 1999

AMENDED BY
BY-LAW NO.:

See Key
Map 58



See Key
Map 56

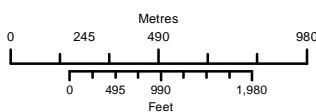
See Key
Map 61





See Key
Map 67

See Key
Map 68

Last Amended: July 2012
Absolute Scale: 1:25,000

Key Map of West Perth
FULLARTON WARD







-  CONSTRAINT AREA & FLOOD REGULATION AREA
-  ADJACENT LANDS
-  CONSTRAINT AREA
-  REGULATED FLOOD AREA

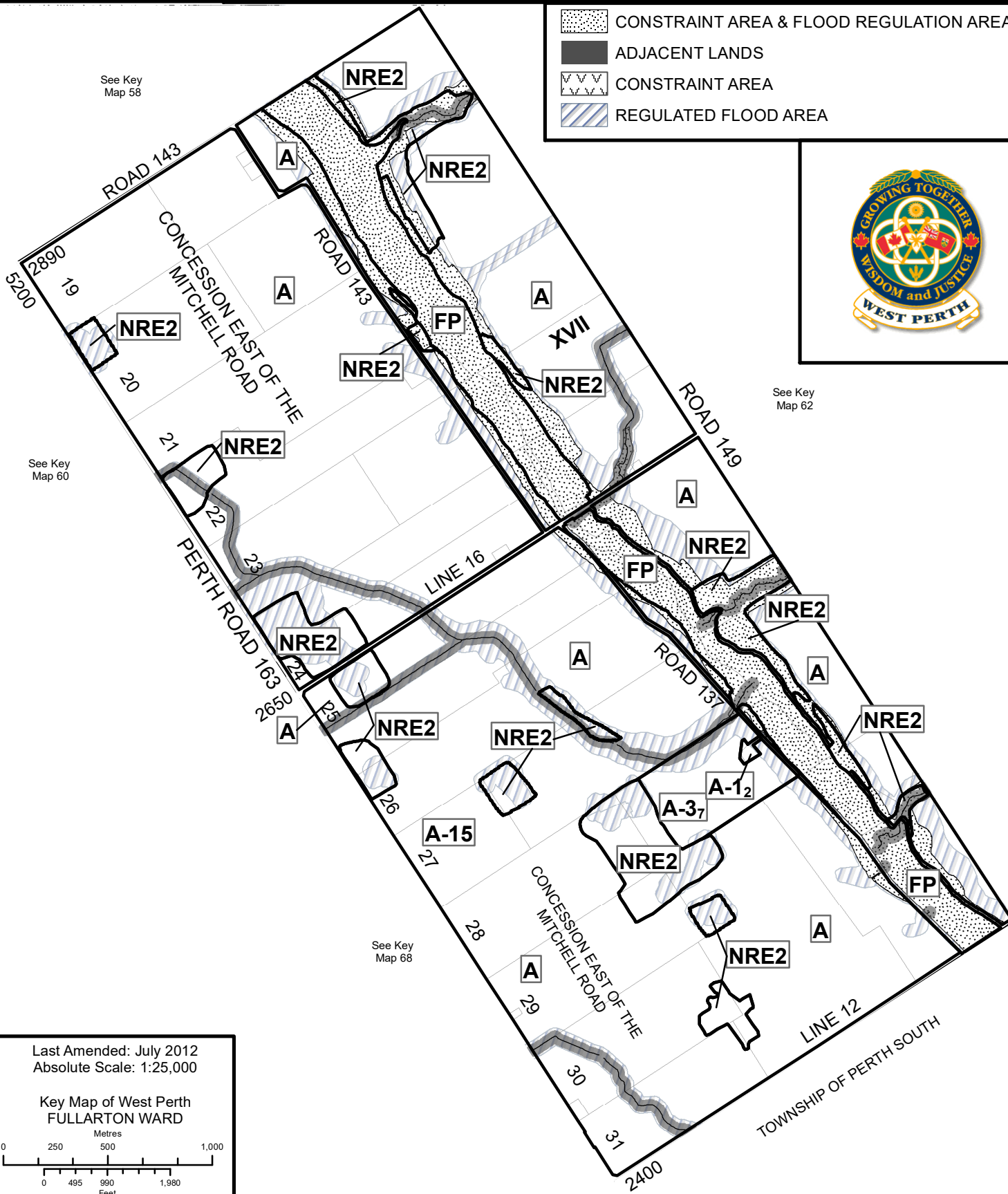




THIS IS **KEY MAP 61**
OF SCHEDULE "A" TO BY-LAW NO. 100-1998
OF THE MUNICIPALITY OF WEST PERTH
PASSED THE 15th DAY OF NOVEMBER, 1999

AMENDED BY
BY-LAW NO.: Z239-2020
Z260-2022

-  CONSTRAINT AREA & FLOOD REGULATION AREA
-  ADJACENT LANDS
-  CONSTRAINT AREA
-  REGULATED FLOOD AREA



See Key Map 58

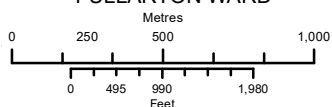
See Key Map 60


See Key Map 62

See Key Map 68

Last Amended: July 2012
Absolute Scale: 1:25,000

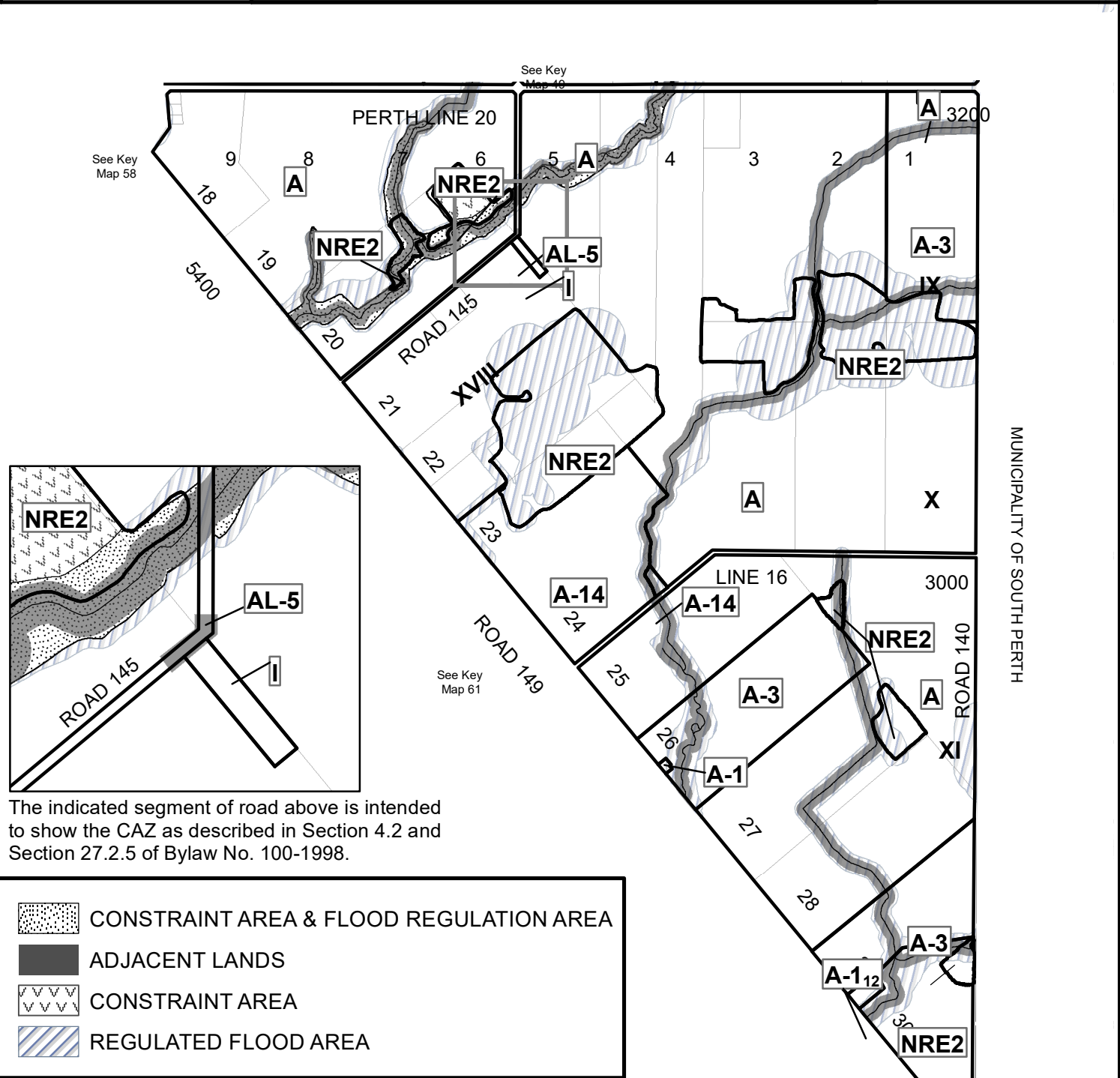
Key Map of West Perth
FULLARTON WARD





THIS IS *KEY MAP 62*
OF SCHEDULE "A" TO BY-LAW NO. 100-1998
OF THE MUNICIPALITY OF WEST PERTH
PASSED THE 15th DAY OF NOVEMBER, 1999

AMENDED BY
 BY-LAW NO.: Z308-2025
 Z313-2025



MUNICIPALITY OF SOUTH PERTH

The indicated segment of road above is intended to show the CAZ as described in Section 4.2 and Section 27.2.5 of Bylaw No. 100-1998.


	CONSTRAINT AREA & FLOOD REGULATION AREA
	ADJACENT LANDS
	CONSTRAINT AREA
	REGULATED FLOOD AREA

Last Amended: July 2012
 Absolute Scale: 1:25,000

Key Map of West Perth
 FULLARTON WARD



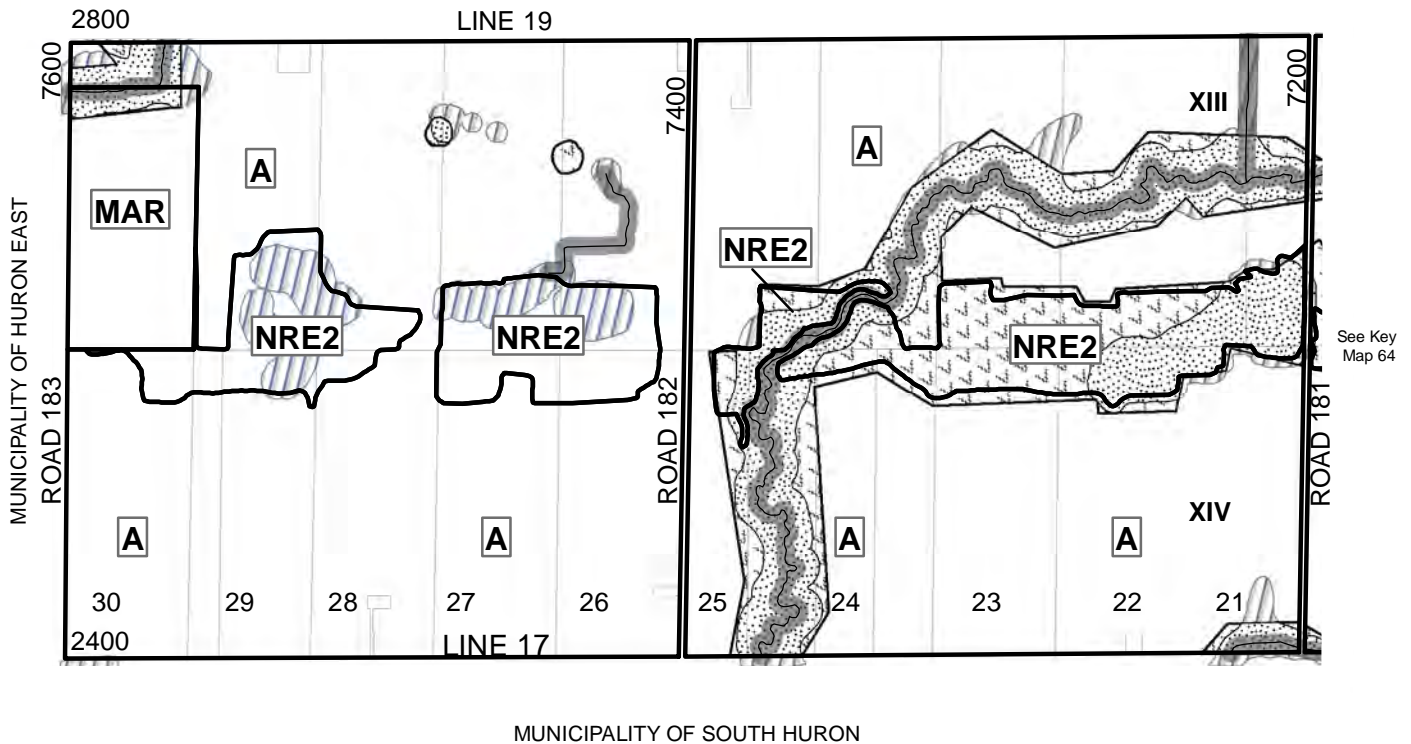
LINE



THIS IS **KEY MAP 63**
OF SCHEDULE "A" TO BY-LAW NO. 100-1998
OF THE MUNICIPALITY OF WEST PERTH
PASSED THE 15th DAY OF NOVEMBER, 1999

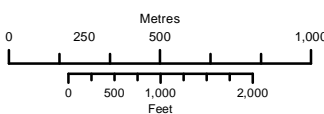
AMENDED BY
BY-LAW NO.:





See Key
Map 51




Last Amended: July 2012
Absolute Scale: 1:25,000

Key Map of West Perth
HIBBERT WARD



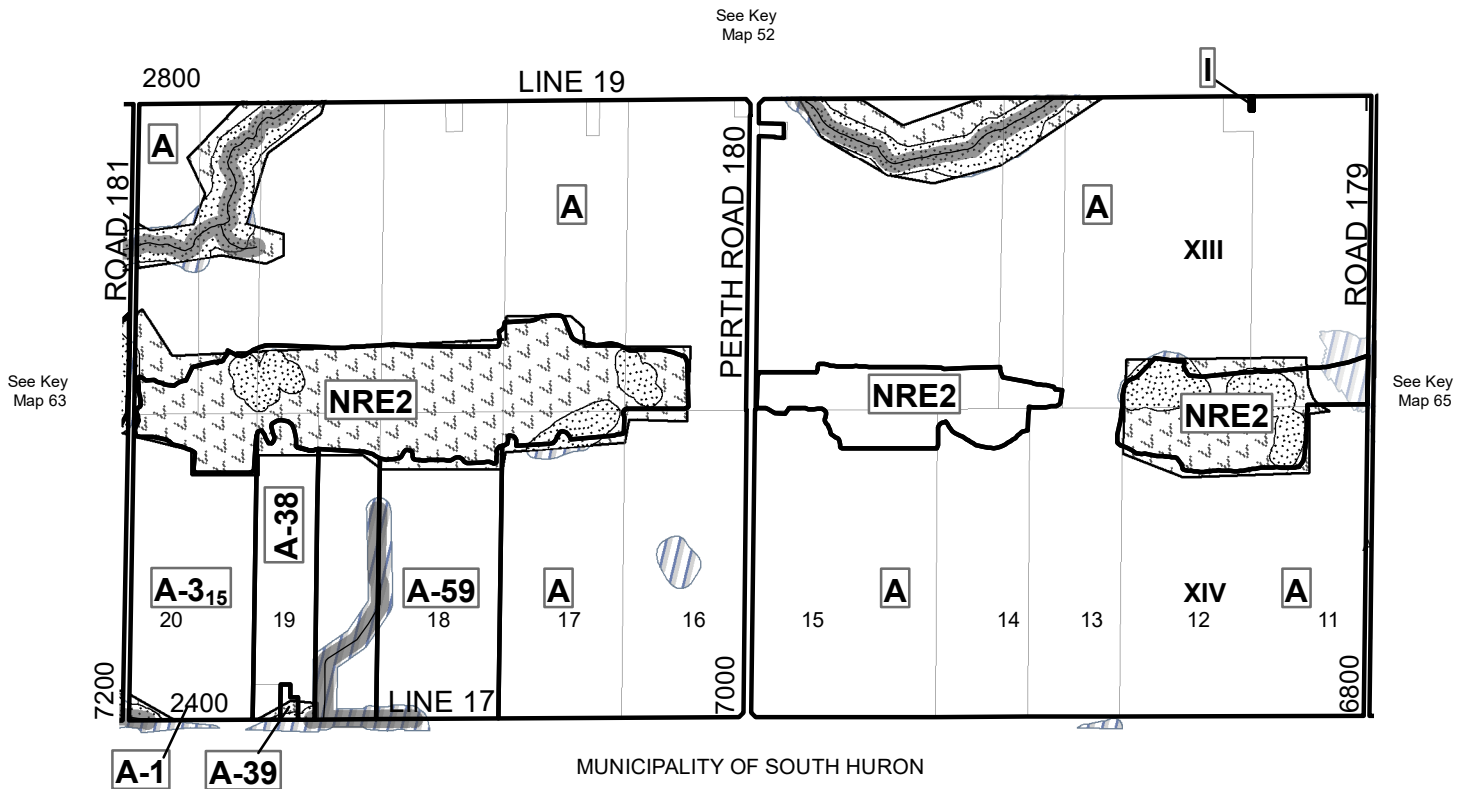
-  CONSTRAINT AREA & FLOOD REGULATION AREA
-  ADJACENT LANDS
-  CONSTRAINT AREA
-  REGULATED FLOOD AREA





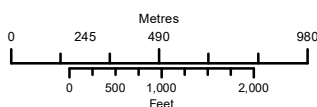
THIS IS **KEY MAP 64**
OF SCHEDULE "A" TO BY-LAW NO. 100-1998
OF THE MUNICIPALITY OF WEST PERTH
PASSED THE 15th DAY OF NOVEMBER, 1999





AMENDED BY
BY-LAW NO.: Z34-2002
Z102-2008
Z292-2024
Z295-2024




Last Amended: July 2012
Absolute Scale: 1:25,000

Key Map of West Perth
HIBBERT WARD



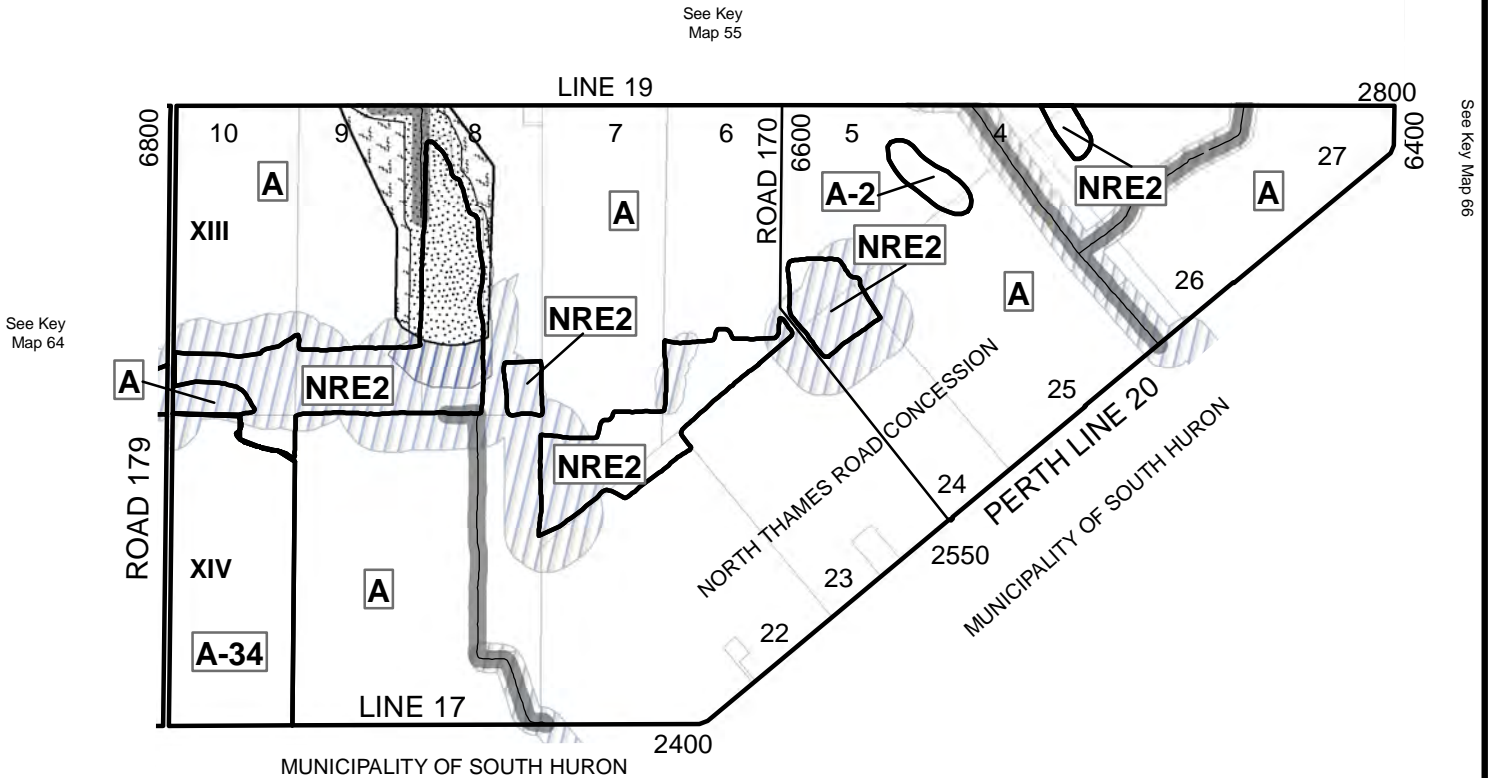
-  CONSTRAINT AREA & FLOOD REGULATION AREA
-  ADJACENT LANDS
-  CONSTRAINT AREA
-  REGULATED FLOOD AREA





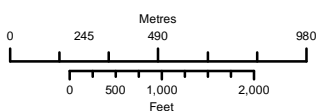
THIS IS **KEY MAP 65**
 OF SCHEDULE "A" TO BY-LAW NO. 100-1998
 OF THE MUNICIPALITY OF WEST PERTH
 PASSED THE 15th DAY OF NOVEMBER, 1999





AMENDED BY
 BY-LAW NO.: Z89-2006




Last Amended: July 2012
 Absolute Scale: 1:25,000

Key Map of West Perth
 HIBBERT WARD



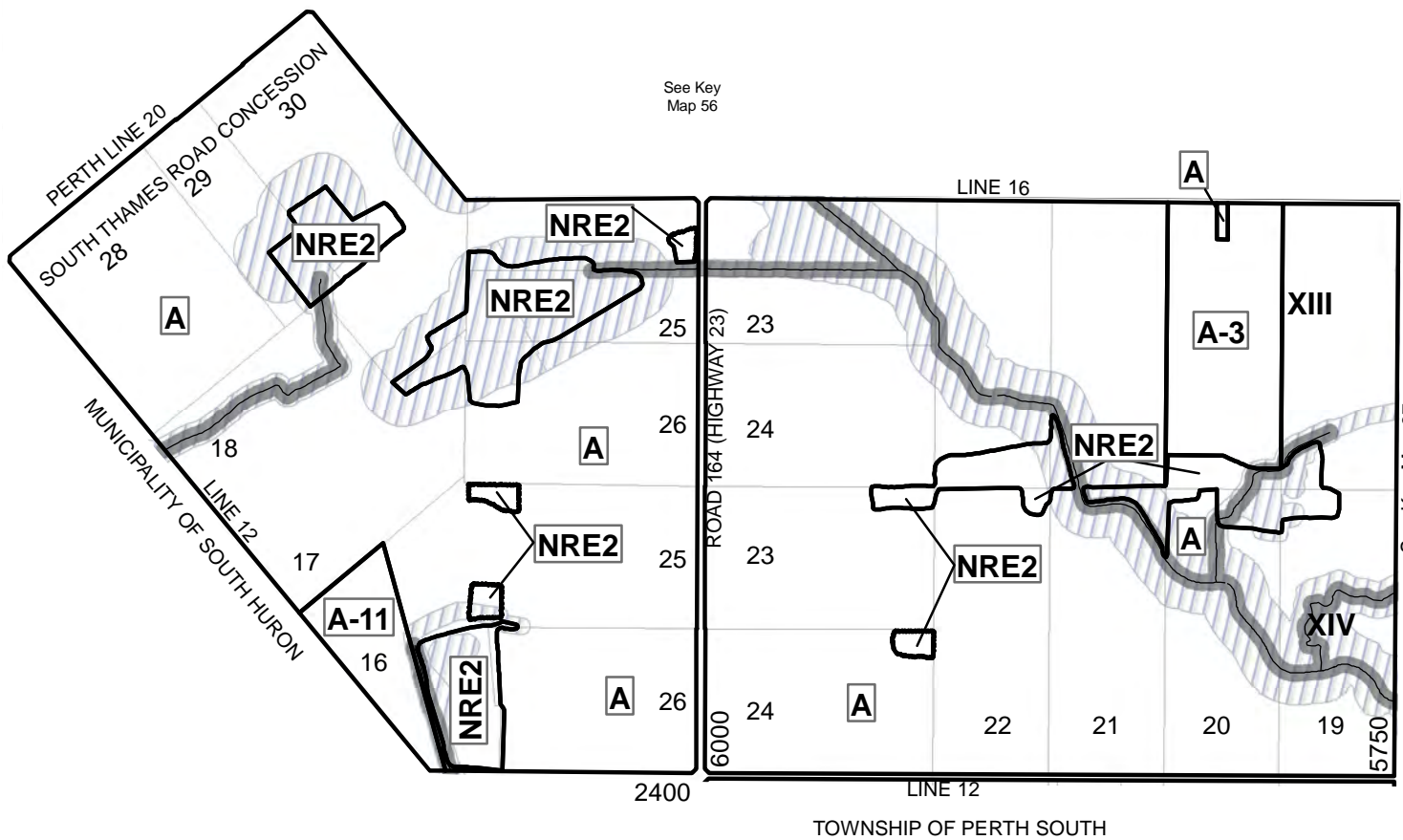
-  CONSTRAINT AREA & FLOOD REGULATION AREA
-  ADJACENT LANDS
-  CONSTRAINT AREA
-  REGULATED FLOOD AREA





THIS IS **KEY MAP 66**
 OF SCHEDULE "A" TO BY-LAW NO. 100-1998
 OF THE MUNICIPALITY OF WEST PERTH
 PASSED THE 15th DAY OF NOVEMBER, 1999

AMENDED BY
 BY-LAW NO.:

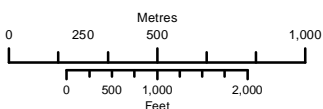






See Key
 Map 56

See Key Map 67


Last Amended: July 2012
 Absolute Scale: 1:25,000

Key Map of West Perth
 FULLARTON WARD



-  CONSTRAINT AREA & FLOOD REGULATION AREA
-  ADJACENT LANDS
-  CONSTRAINT AREA
-  REGULATED FLOOD AREA

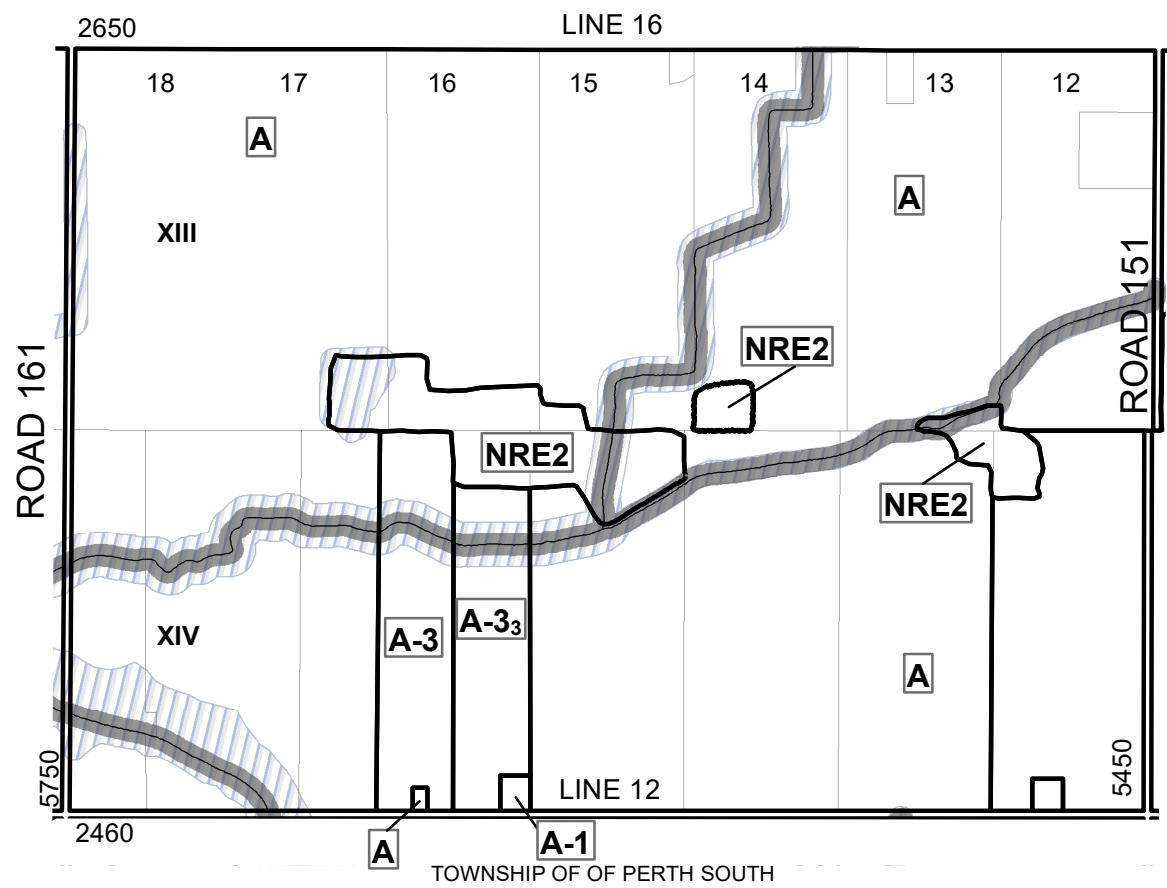




THIS IS **KEY MAP 67**
 OF SCHEDULE "A" TO BY-LAW NO. 100-1998
 OF THE MUNICIPALITY OF WEST PERTH
 PASSED THE 15th DAY OF NOVEMBER, 1999

AMENDED BY
 BY-LAW NO.: Z197-2017
 Z259-2022

See Key
 Map 60



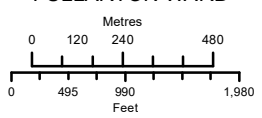
See Key
 Map 66





See Key
 Map 68

TOWNSHIP OF OF PERTH SOUTH


Last Amended: November 2019
 Absolute Scale: 1:20,000

Key Map of West Perth
 FULLARTON WARD



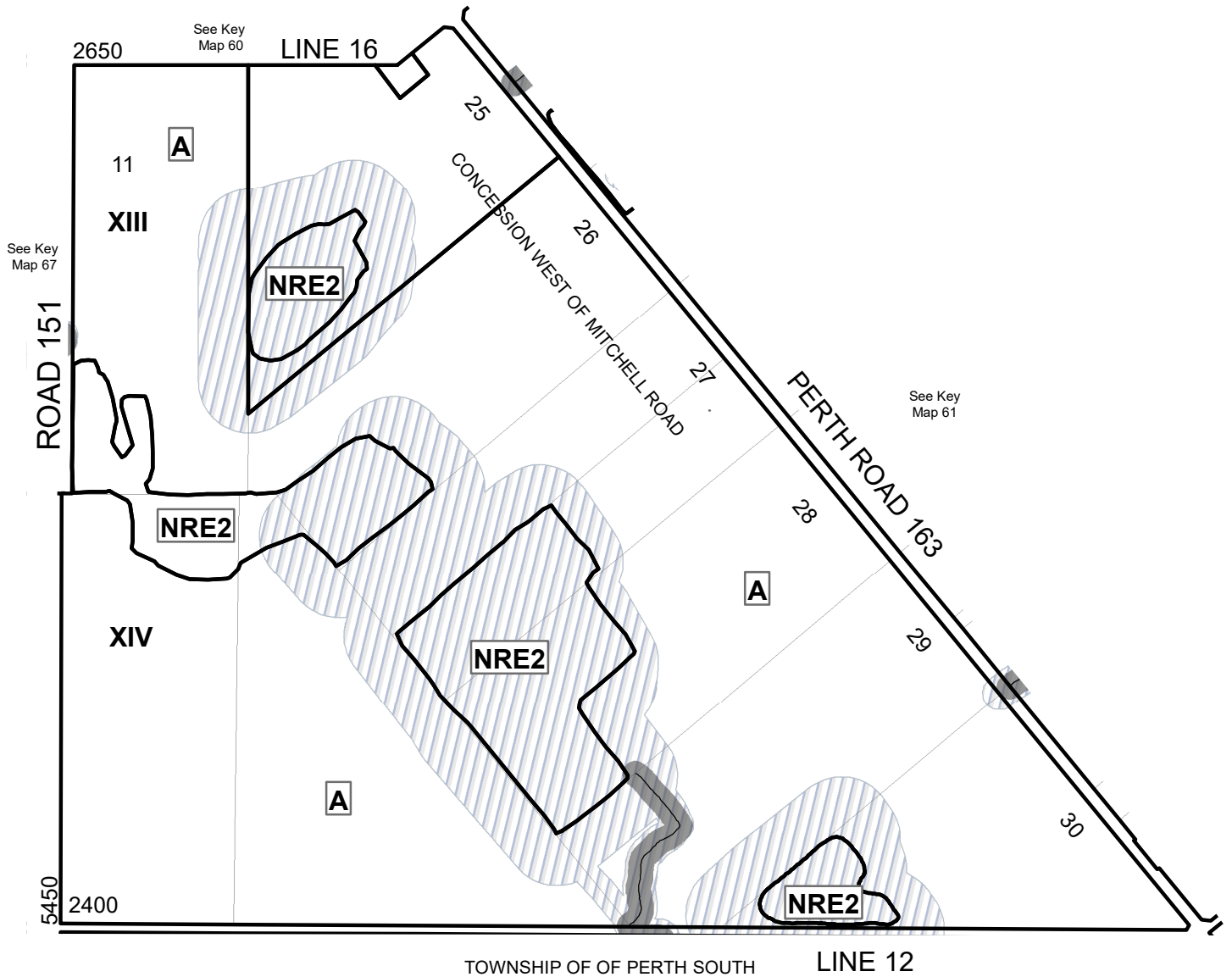
-  CONSTRAINT AREA & FLOOD REGULATION AREA
-  ADJACENT LANDS
-  CONSTRAINT AREA
-  REGULATED FLOOD AREA





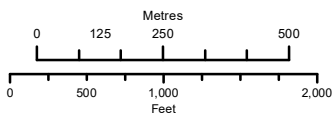
THIS IS **KEY MAP 68**
OF SCHEDULE "A" TO BY-LAW NO. 100-1998
OF THE MUNICIPALITY OF WEST PERTH
PASSED THE 15th DAY OF NOVEMBER, 1999





AMENDED BY
BY-LAW NO.: Z258-2022



Last Amended: July 2012
Absolute Scale: 1:15,000

Key Map of West Perth
FULLARTON WARD



-  CONSTRAINT AREA & FLOOD REGULATION AREA
-  ADJACENT LANDS
-  CONSTRAINT AREA
-  REGULATED FLOOD AREA

