



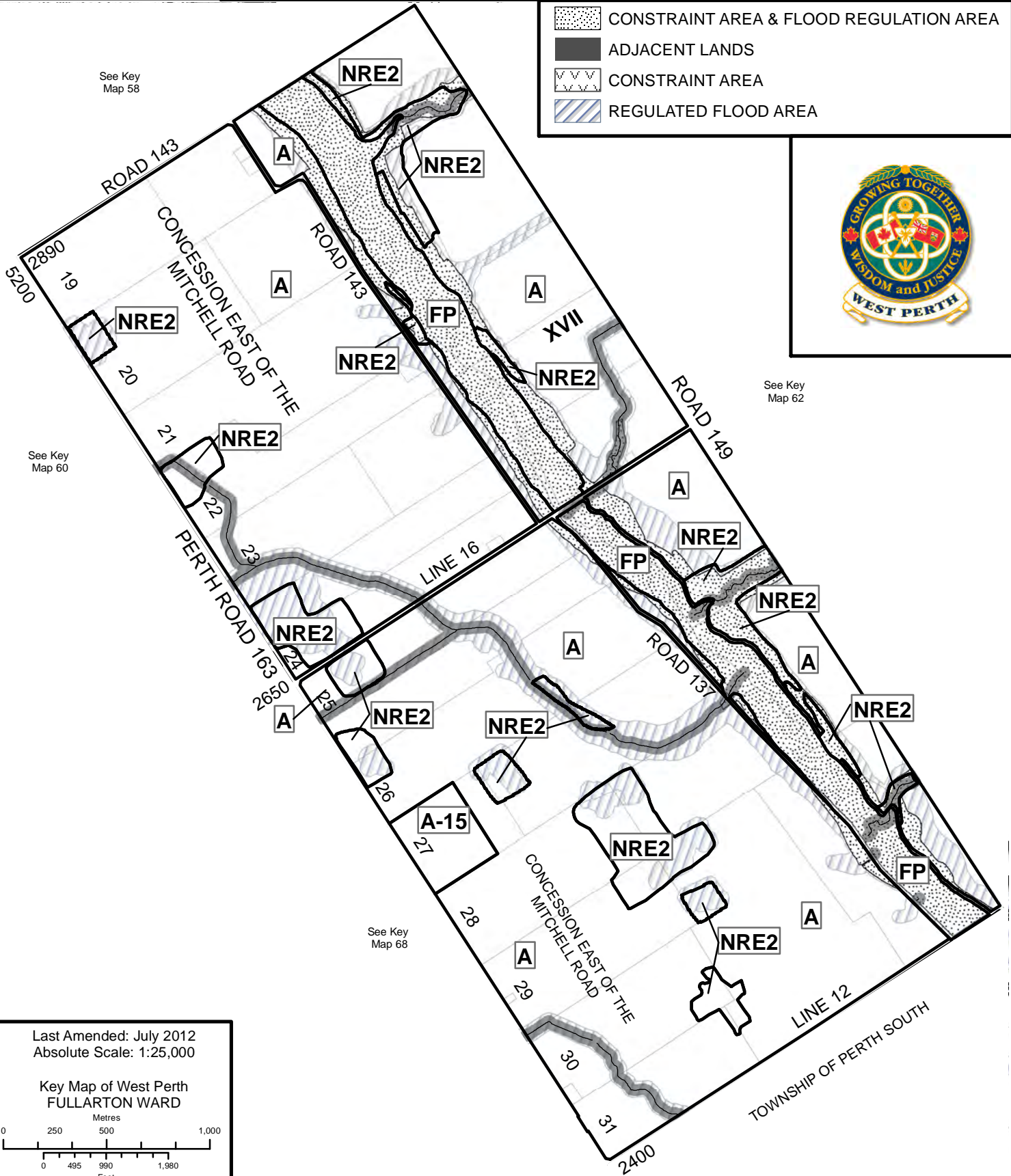




THIS IS **KEY MAP 61**  
OF SCHEDULE "A" TO BY-LAW NO. 100-1998  
OF THE MUNICIPALITY OF WEST PERTH  
PASSED THE 15<sup>th</sup> DAY OF NOVEMBER, 1999

AMENDED BY  
BY-LAW NO.:

-  CONSTRAINT AREA & FLOOD REGULATION AREA
-  ADJACENT LANDS
-  CONSTRAINT AREA
-  REGULATED FLOOD AREA



See Key Map 58

See Key Map 60

See Key Map 62

See Key Map 68

Last Amended: July 2012  
Absolute Scale: 1:25,000

Key Map of West Perth  
FULLARTON WARD

