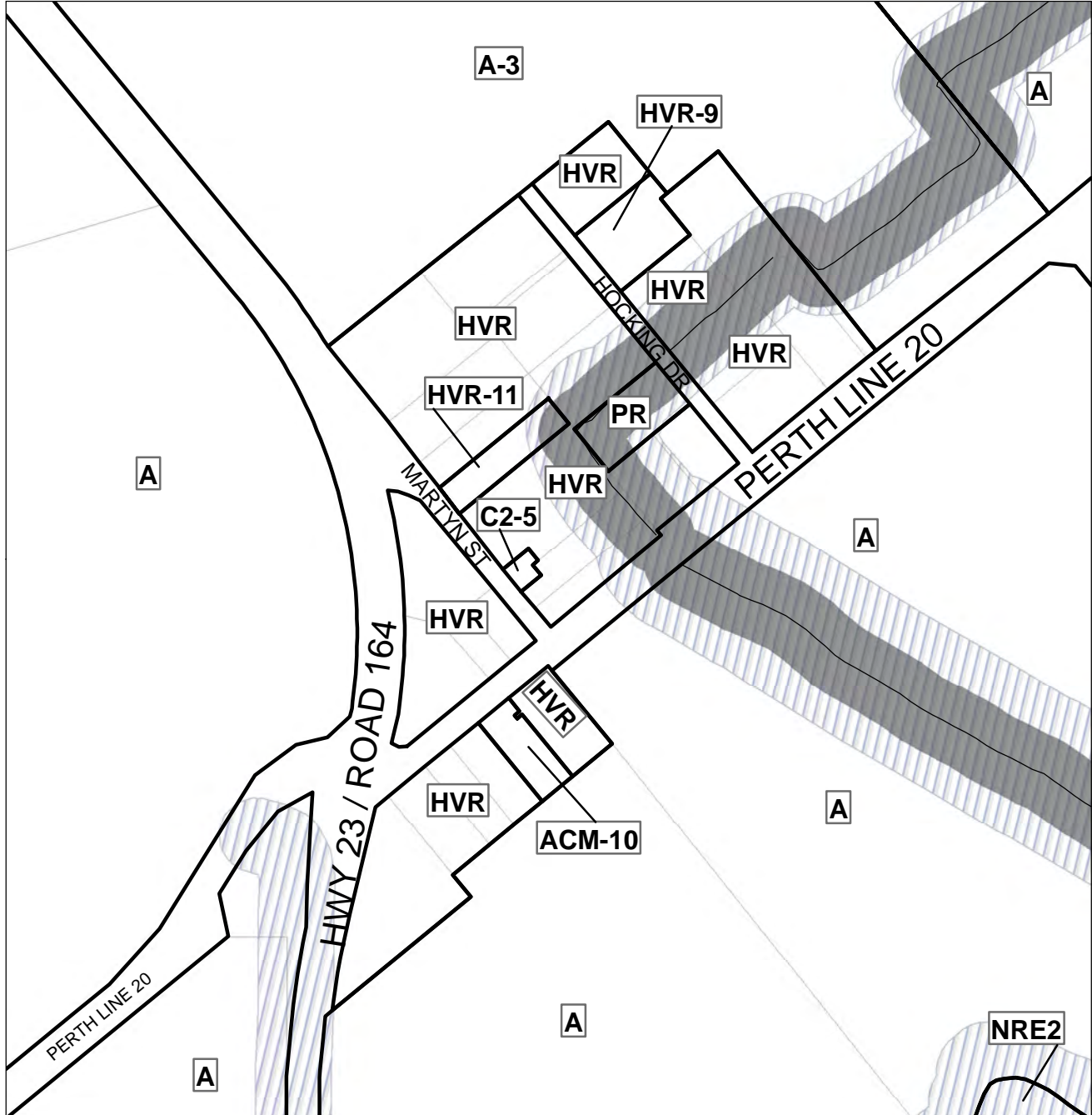


THIS IS **KEY MAP 57 RUSSELDALE**
 OF SCHEDULE "A" TO BY-LAW NO. 100-1998
 OF THE TOWNSHIP OF WEST PERTH
 PASSED THE 15th DAY OF NOVEMBER, 1999

AMENDED BY
 BY-LAW NO.: Z56-2004
 Z98-2007
 Z108-2008
 Z116-2009

See Key Map 56



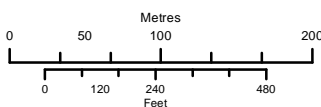
See Key Map 56





See Key Map 56

See Key Map 56

Last Amended: July 2012
 Absolute Scale: 1:5,000

Key Map of West Perth
 Russeldale



-  CONSTRAINT AREA & FLOOD REGULATION AREA
-  ADJACENT LANDS
-  CONSTRAINT AREA
-  REGULATED FLOOD AREA

