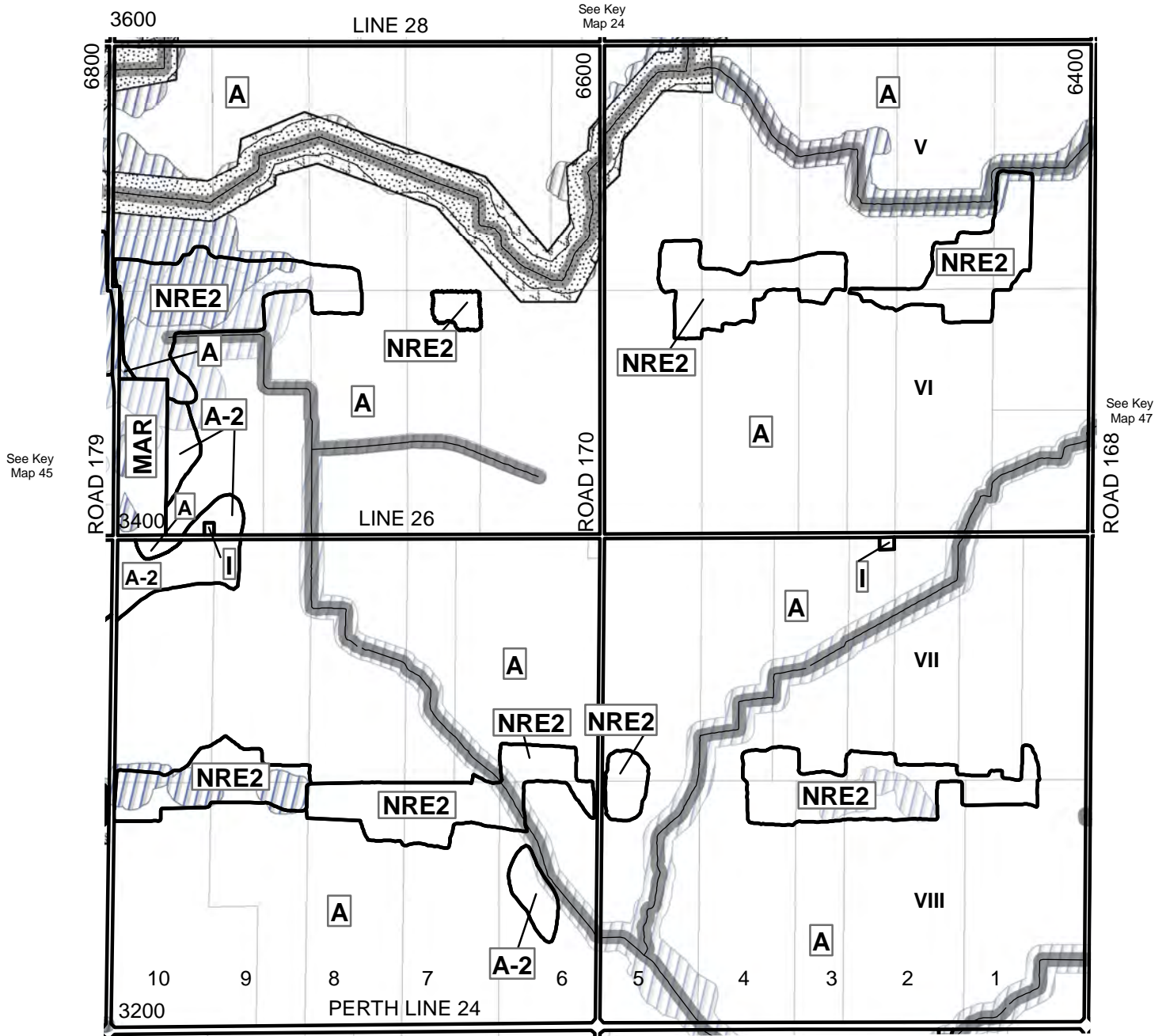


THIS IS **KEY MAP 46**
 OF SCHEDULE "A" TO BY-LAW NO. 100-1998
 OF THE MUNICIPALITY OF WEST PERTH
 PASSED THE 15th DAY OF NOVEMBER, 1999

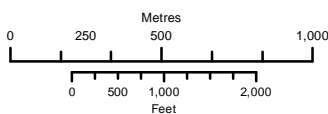
AMENDED BY
 BY-LAW NO.:







See Key
 Map 55

Last Amended: July 2012
 Absolute Scale: 1:25,000

Key Map of West Perth
 HIBBERT WARD



-  CONSTRAINT AREA & FLOOD REGULATION AREA
-  ADJACENT LANDS
-  CONSTRAINT AREA
-  REGULATED FLOOD AREA

