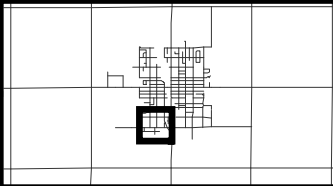


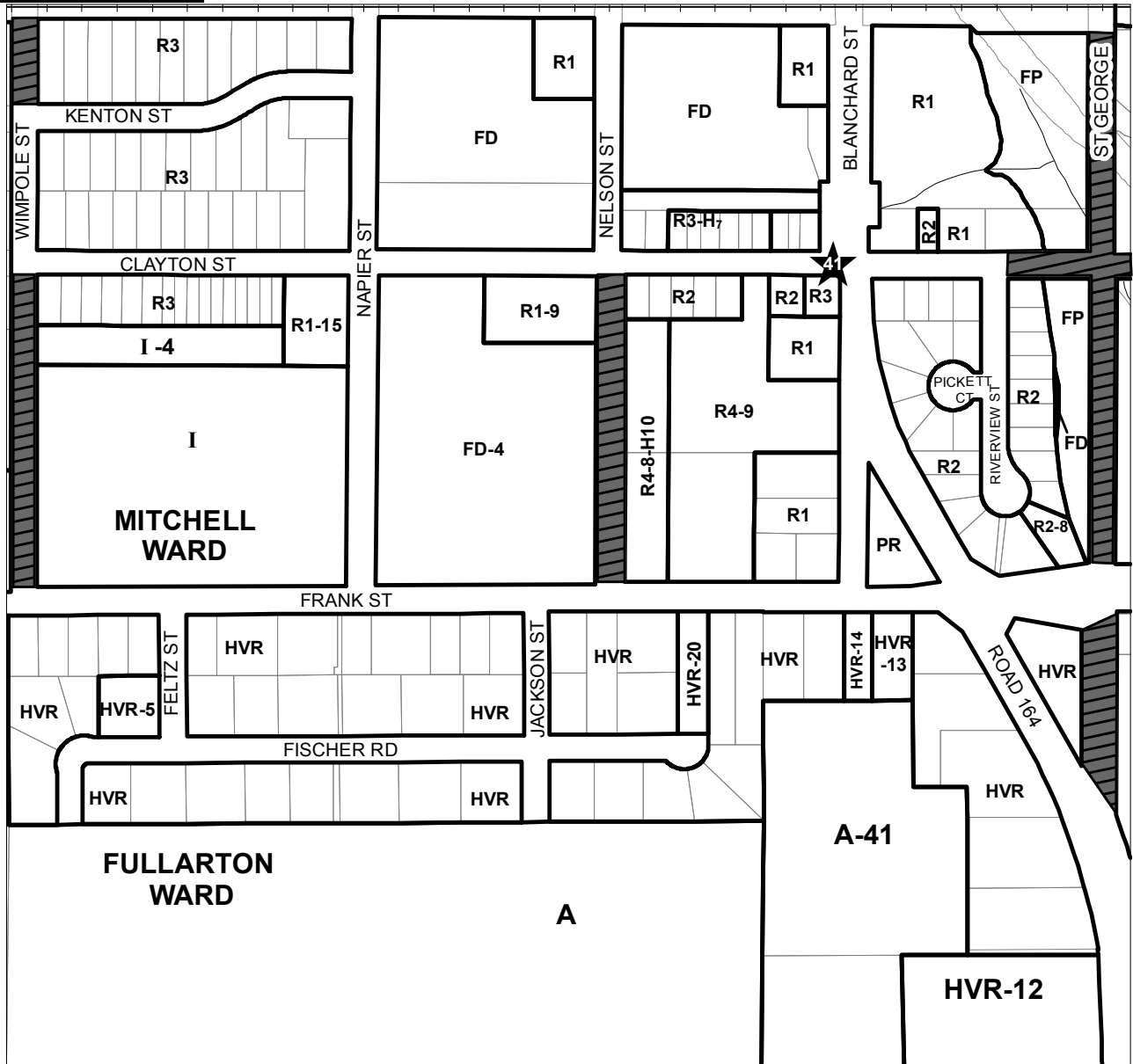
THIS IS **KEY MAP 39 MITCHELL**
 OF SCHEDULE "A" TO BY-LAW NO. 100-1998
 OF THE MUNICIPALITY OF WEST PERTH
 PASSED THE 15th DAY OF NOVEMBER, 1999

AMENDED BY
 BY-LAW NO.: Z15-2001
 Z19-2001 Z37-2002
 Z61-2004 Z77-2005
 Z86-2006 Z113-2009
 Z115-2009 Z117-2009
 Z118-2009 Z132-2011
 Z175-2015 Z179-2015
 Z212-2018 Z215-2019



Key Map of Mitchell / Fullarton Ward
 West Perth

See Key Map 35



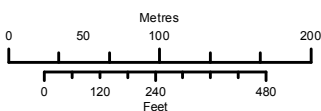
See Key Map 38

See Key Map 40

See Key Map 25

Last Amended: November 2019
 Absolute Scale: 1:5,000

Key Map of West Perth
 MITCHELL/FULLARTON WARD



-  CONSTRAINT AREA & FLOOD REGULATION AREA
-  ADJACENT LANDS
-  CONSTRAINT AREA
-  REGULATED FLOOD AREA
-  UNIMPROVED ROAD

