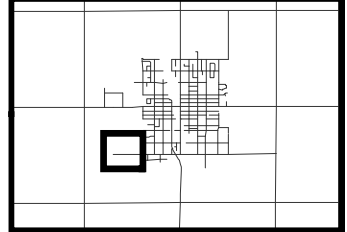


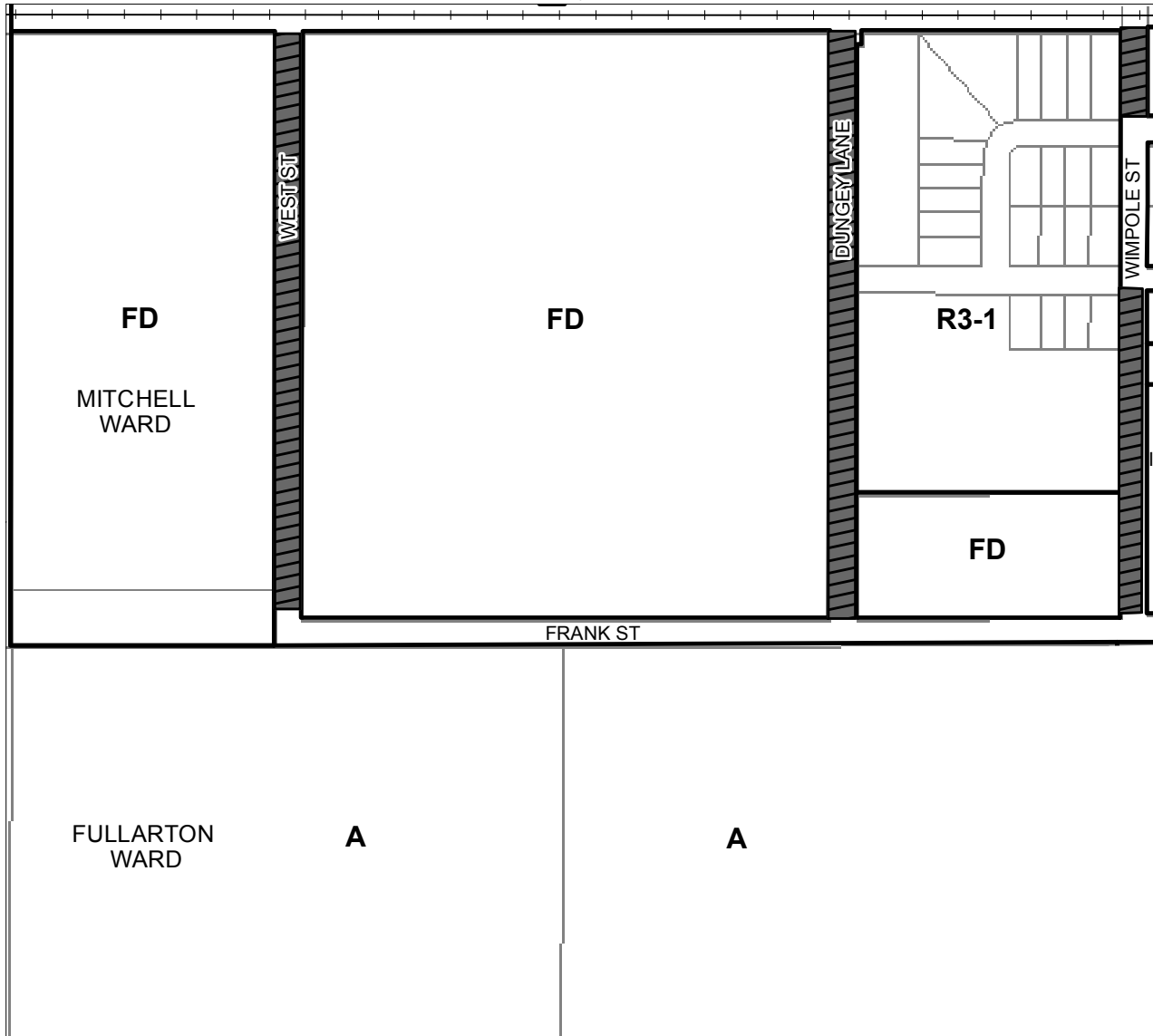
THIS IS **KEY MAP 38 MITCHELL**
 OF SCHEDULE "A" TO BY-LAW NO. 100-1998
 OF THE MUNICIPALITY OF WEST PERTH
 PASSED THE 15th DAY OF NOVEMBER, 1999

AMENDED BY
 BY-LAW NO.: Z205-2018

Key Map of Mitchell / Fullarton
 West Perth



See Key
 Map 34



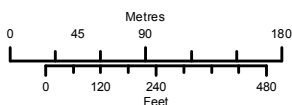
See Key
 Map 24

See Key
 Map 39

See Key Map 25

Last Amended: November 2019
 Absolute Scale: 1:5,000

Key Map of West Perth
 MITCHELL/FULLARTON WARD



-  CONSTRAINT AREA & FLOOD REGULATION AREA
-  ADJACENT LANDS  UNIMPROVED ROAD
-  CONSTRAINT AREA
-  REGULATED FLOOD AREA

