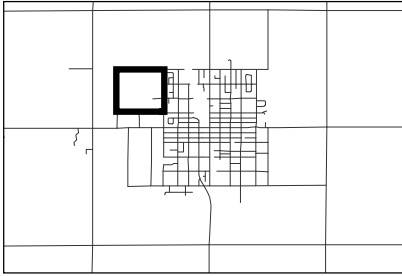


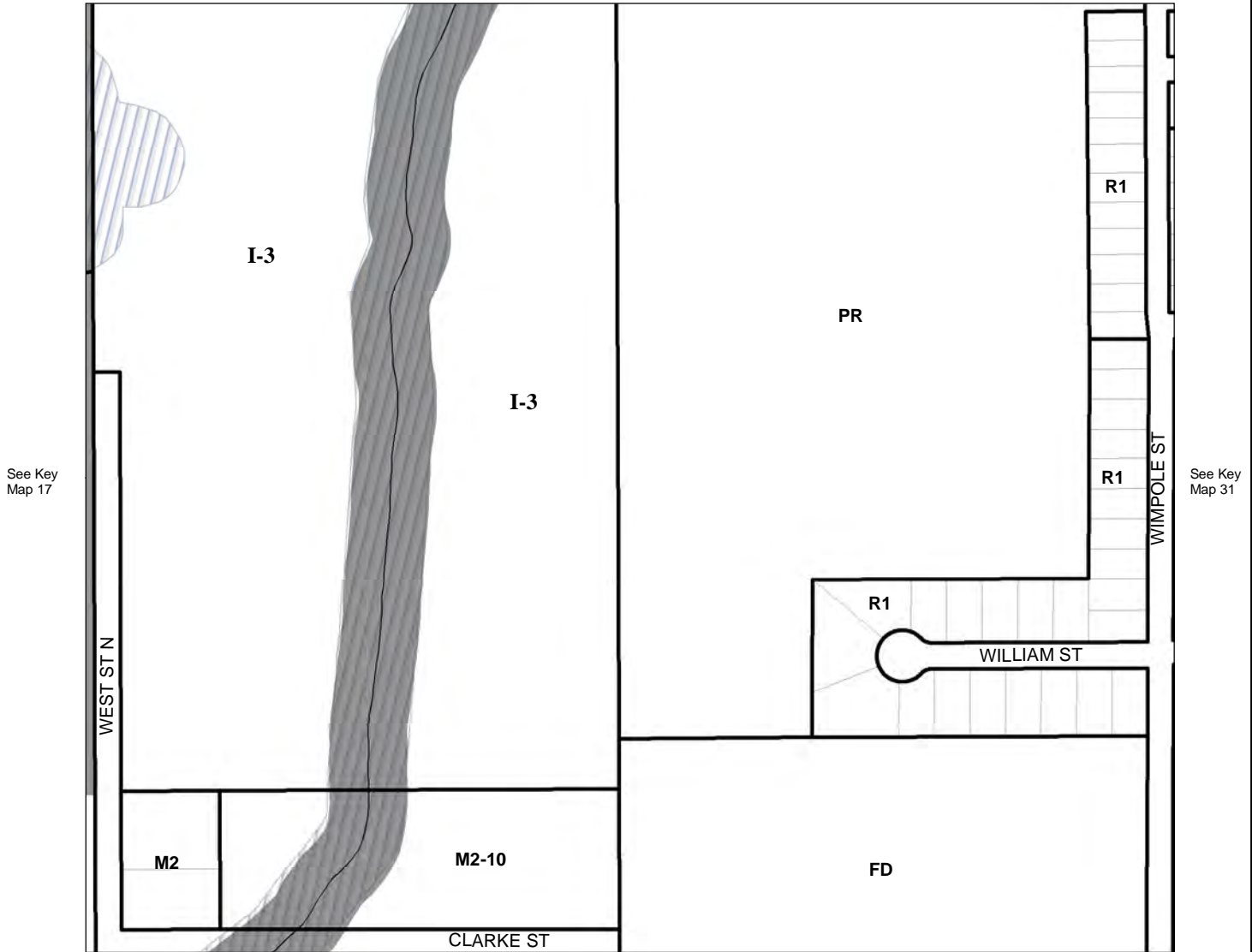


THIS IS **KEY MAP 30 MITCHELL**
 OF SCHEDULE "A" TO BY-LAW NO. 100-1998
 OF THE MUNICIPALITY OF WEST PERTH
 PASSED THE 15th DAY OF NOVEMBER, 1999

AMENDED BY
 BY-LAW NO.: Z54-2004
 Z138-2011



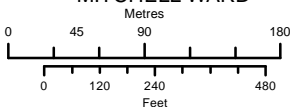
See Key
 Map 26







See Key Map 34

Last Amended: July 2012
 Absolute Scale: 1:5,000

Key Map of West Perth
 MITCHELL WARD



-  CONSTRAINT AREA & FLOOD REGULATION AREA
-  ADJACENT LANDS
-  CONSTRAINT AREA
-  REGULATED FLOOD AREA

