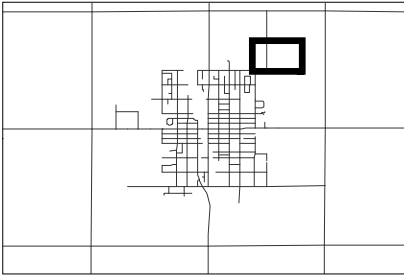


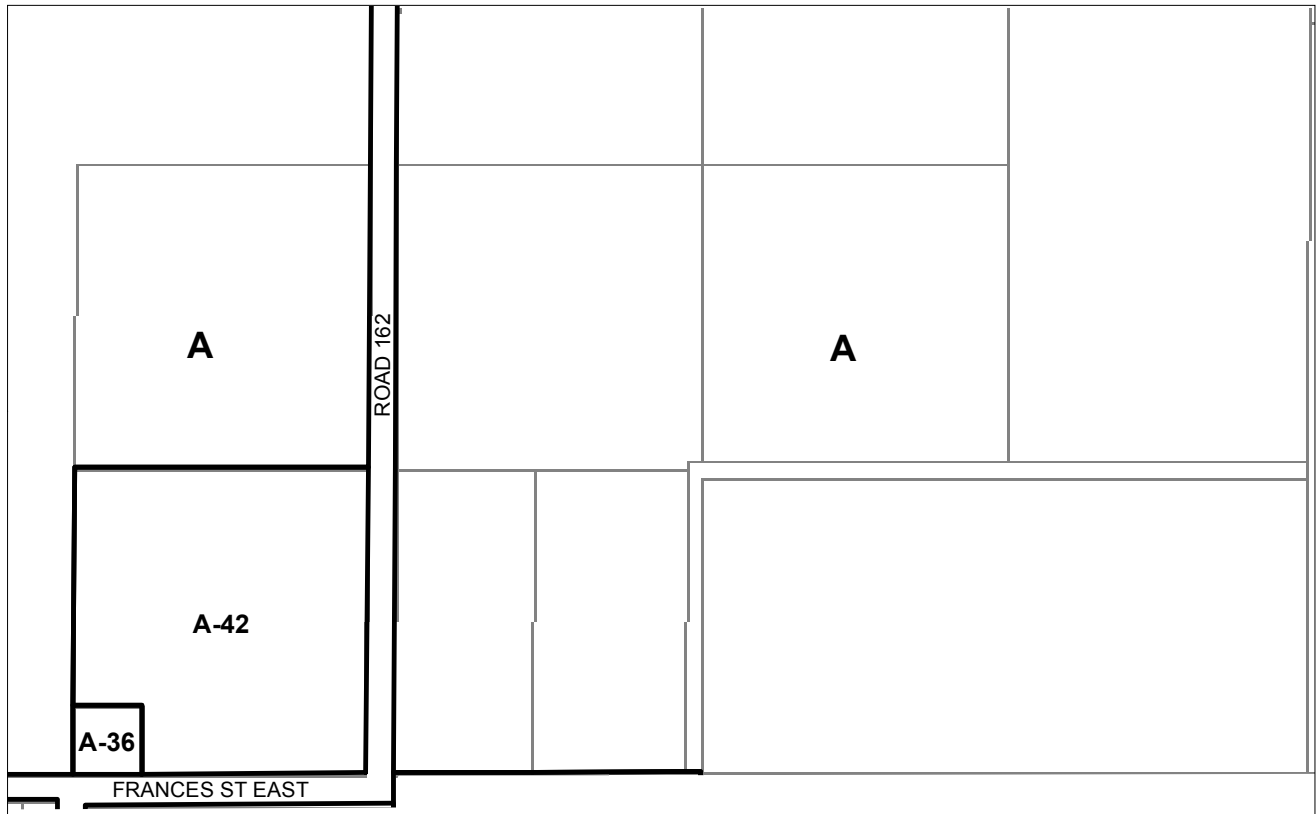


THIS IS **KEY MAP 29**
OF SCHEDULE "A" TO BY-LAW NO. 100-1998
OF THE MUNICIPALITY OF WEST PERTH
PASSED THE 15th DAY OF NOVEMBER, 1999

AMENDED BY
BY-LAW NO.: Z99-2007
Z223-2019



See Key
Map 18



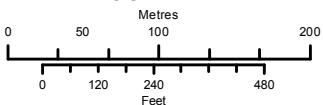
See Key
Map 28

See Key
Map 18

See Key
Map 33

Last Amended: November 2019
Absolute Scale: 1:5,000

Key Map of West Perth
LOGAN WARD



CONSTRAINT AREA & FLOOD REGULATION AREA



ADJACENT LANDS



CONSTRAINT AREA



REGULATED FLOOD AREA

