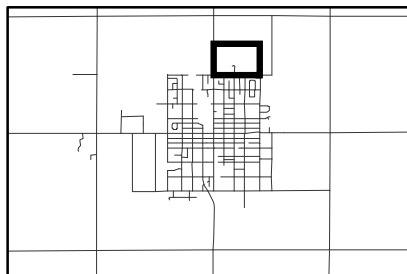


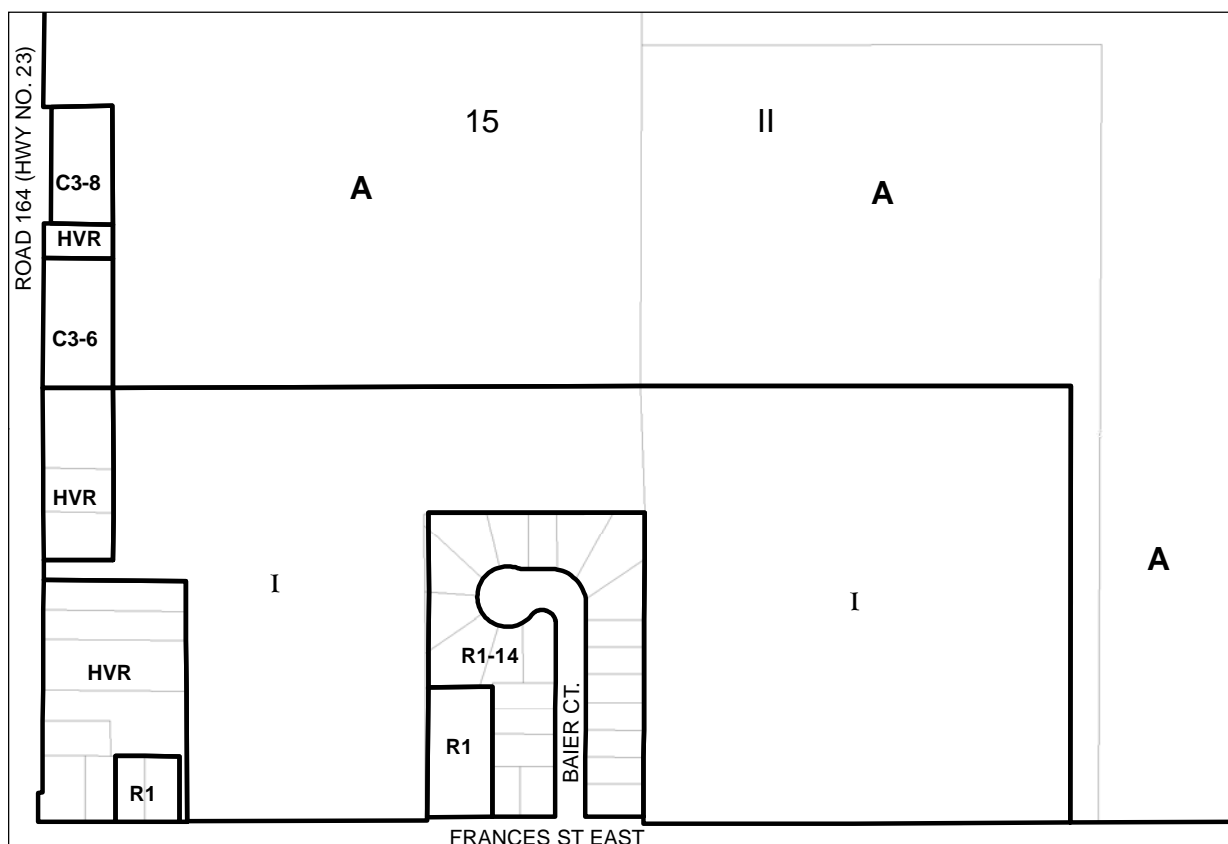


THIS IS *KEY MAP 28*
OF SCHEDULE "A" TO BY-LAW NO. 100-1998
OF THE MUNICIPALITY OF WEST PERTH
PASSED THE 15th DAY OF NOVEMBER, 1999

AMENDED BY
 BY-LAW NO.: Z67-2005
 Z68-2005
 Z88-2006



See Key
 Map 18



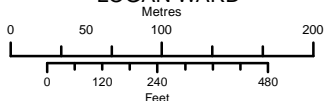
See Key
 Map 27

See Key
 Map 29

See Key
 Map 32

Last Amended: July 2012
 Absolute Scale: 1:5,000

Key Map of West Perth
 LOGAN WARD



CONSTRAINT AREA & FLOOD REGULATION AREA



ADJACENT LANDS



CONSTRAINT AREA



REGULATED FLOOD AREA

