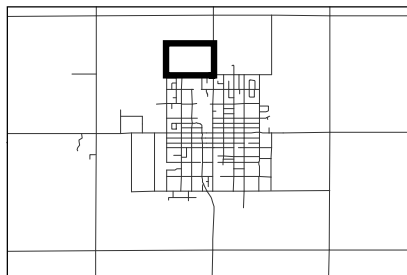


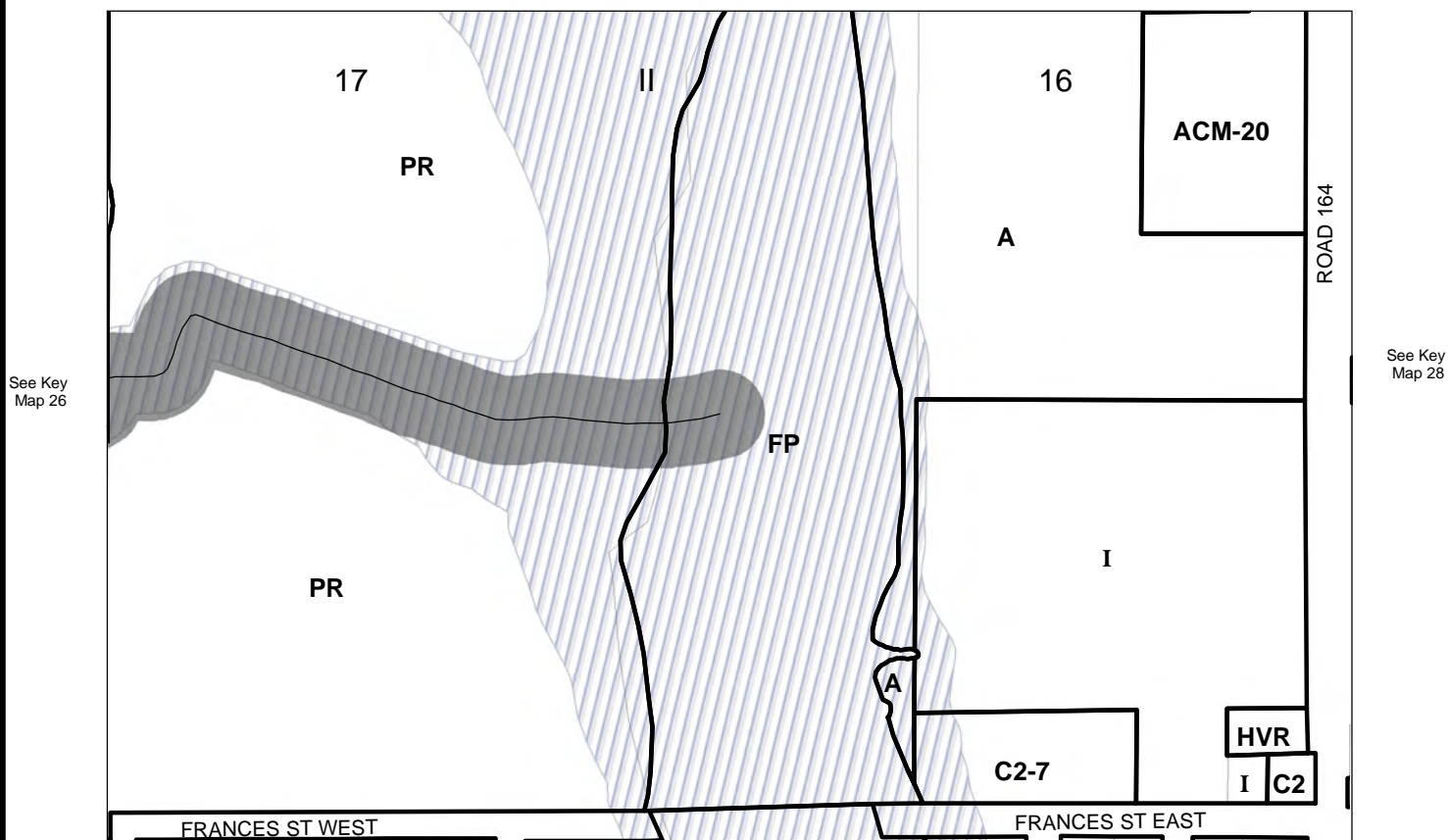


THIS IS **KEY MAP 27**
OF SCHEDULE "A" TO BY-LAW NO. 100-1998
OF THE MUNICIPALITY OF WEST PERTH
PASSED THE 15th DAY OF NOVEMBER, 1999

AMENDED BY
BY-LAW NO.: Z98-2007
Z111-2009



See Key
Map 18



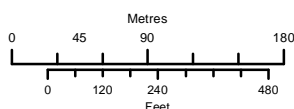
See Key
Map 26





See Key
Map 28

See Key
Map 31

Last Amended: July 2012
Absolute Scale: 1:5,000

Key Map of West Perth
LOGAN WARD



-  CONSTRAINT AREA & FLOOD REGULATION AREA
-  ADJACENT LANDS
-  CONSTRAINT AREA
-  REGULATED FLOOD AREA

