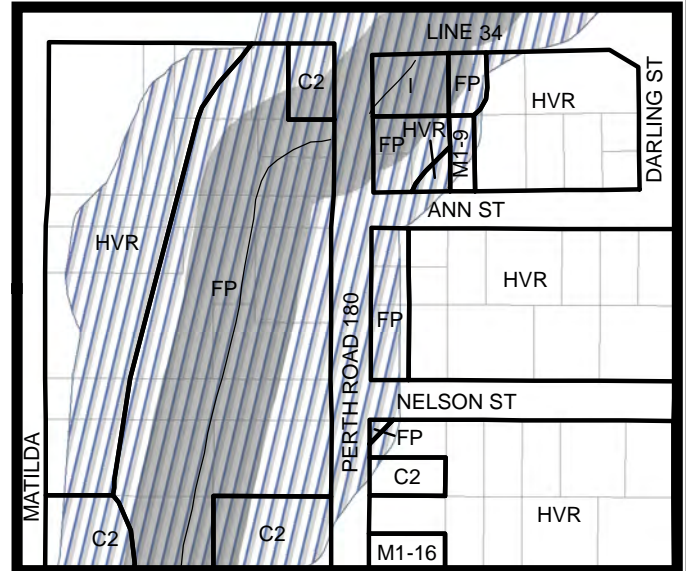
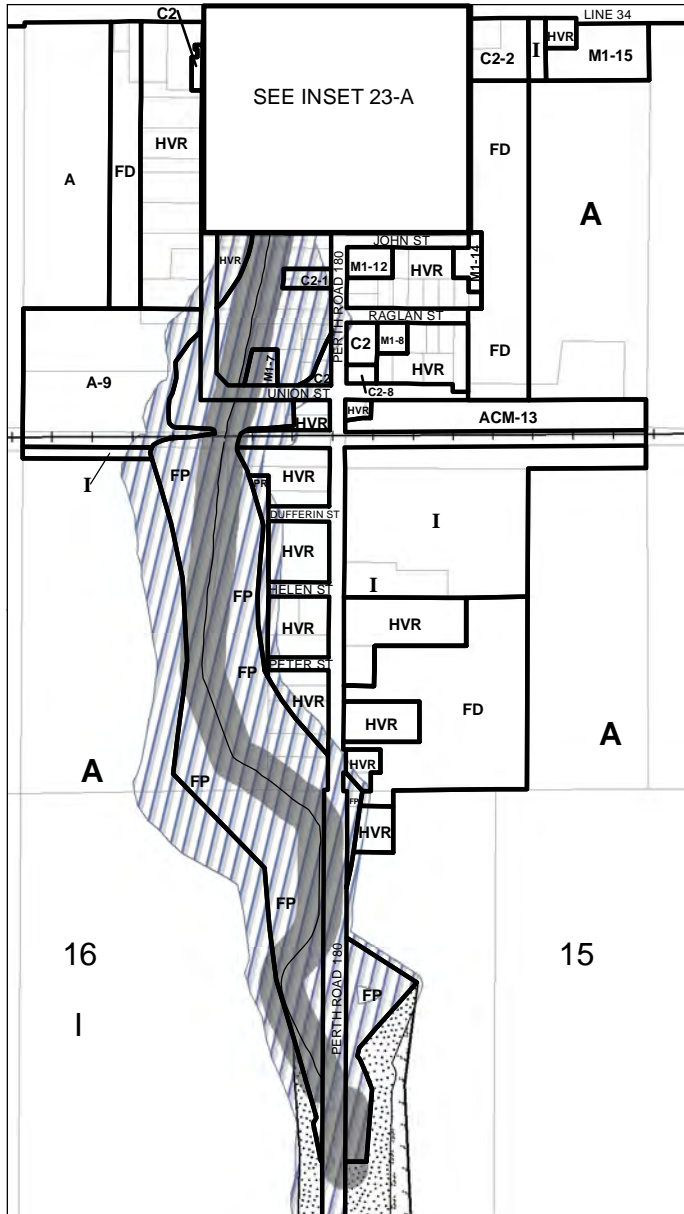


THIS IS *KEY MAP 23 DUBLIN*
OF SCHEDULE "A" TO BY-LAW NO. 100-1998
OF THE MUNICIPALITY OF WEST PERTH
PASSED THE 15th DAY OF NOVEMBER, 1999

AMENDED BY
 BY-LAW NO.: Z34-2002
 Z36-2002 Z44-2003
 Z124-2010 Z137-2011
 Z142-2012

See Key Map 16

INSET 23-A



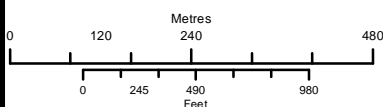
See Key Map 22

See Key Map 22

See Key Map 22

Last Amended: July 2012
 Absolute Scale: 1:10,000

Key Map of West Perth
Dublin



- CONSTRAINT AREA & FLOOD REGULATION AREA
- ADJACENT LANDS
- CONSTRAINT AREA
- REGULATED FLOOD AREA

