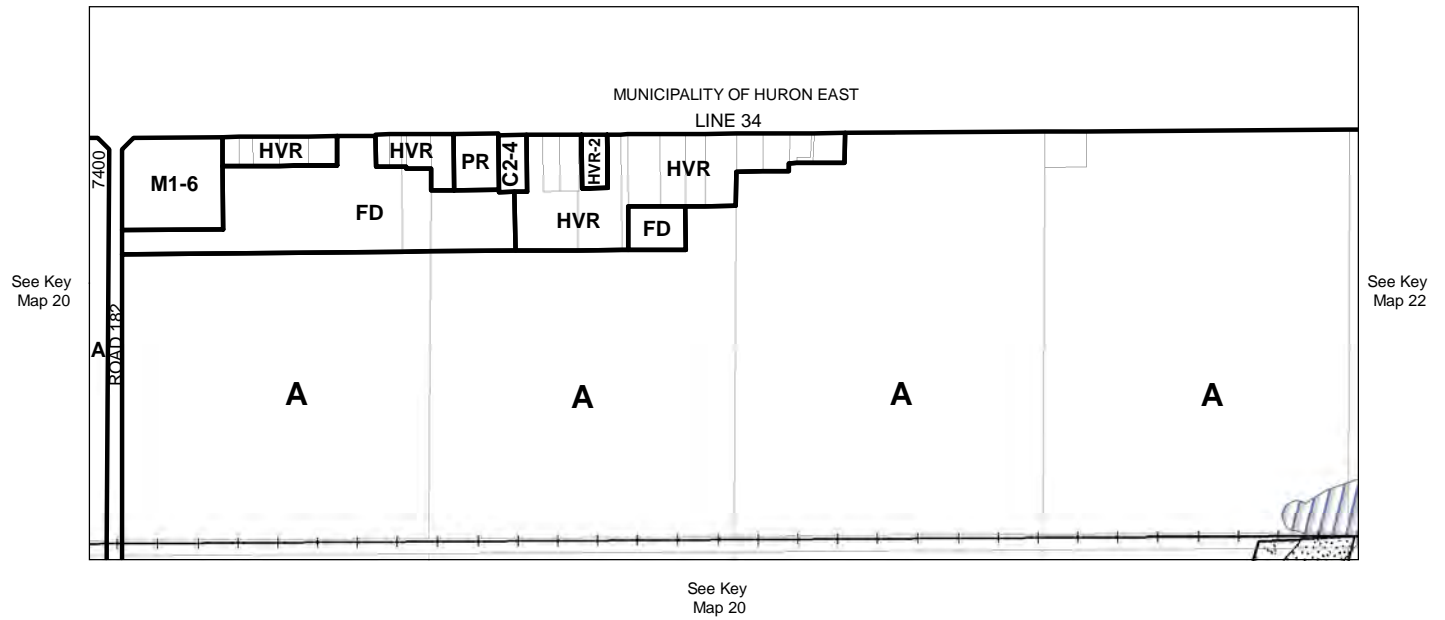


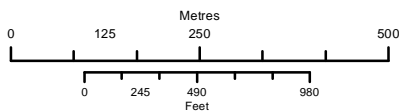
THIS IS **KEY MAP 21 ST. COLUMBAN**
OF SCHEDULE "A" TO BY-LAW NO. 100-1998
OF THE MUNICIPALITY OF WEST PERTH
PASSED THE 15th DAY OF NOVEMBER, 1999





AMENDED BY
BY-LAW NO.:

St. Columban



Last Amended: July 2012
Absolute Scale: 1:10,000
Key Map of West Perth
St. Columban



-  CONSTRAINT AREA & FLOOD REGULATION AREA
-  ADJACENT LANDS
-  CONSTRAINT AREA
-  REGULATED FLOOD AREA

