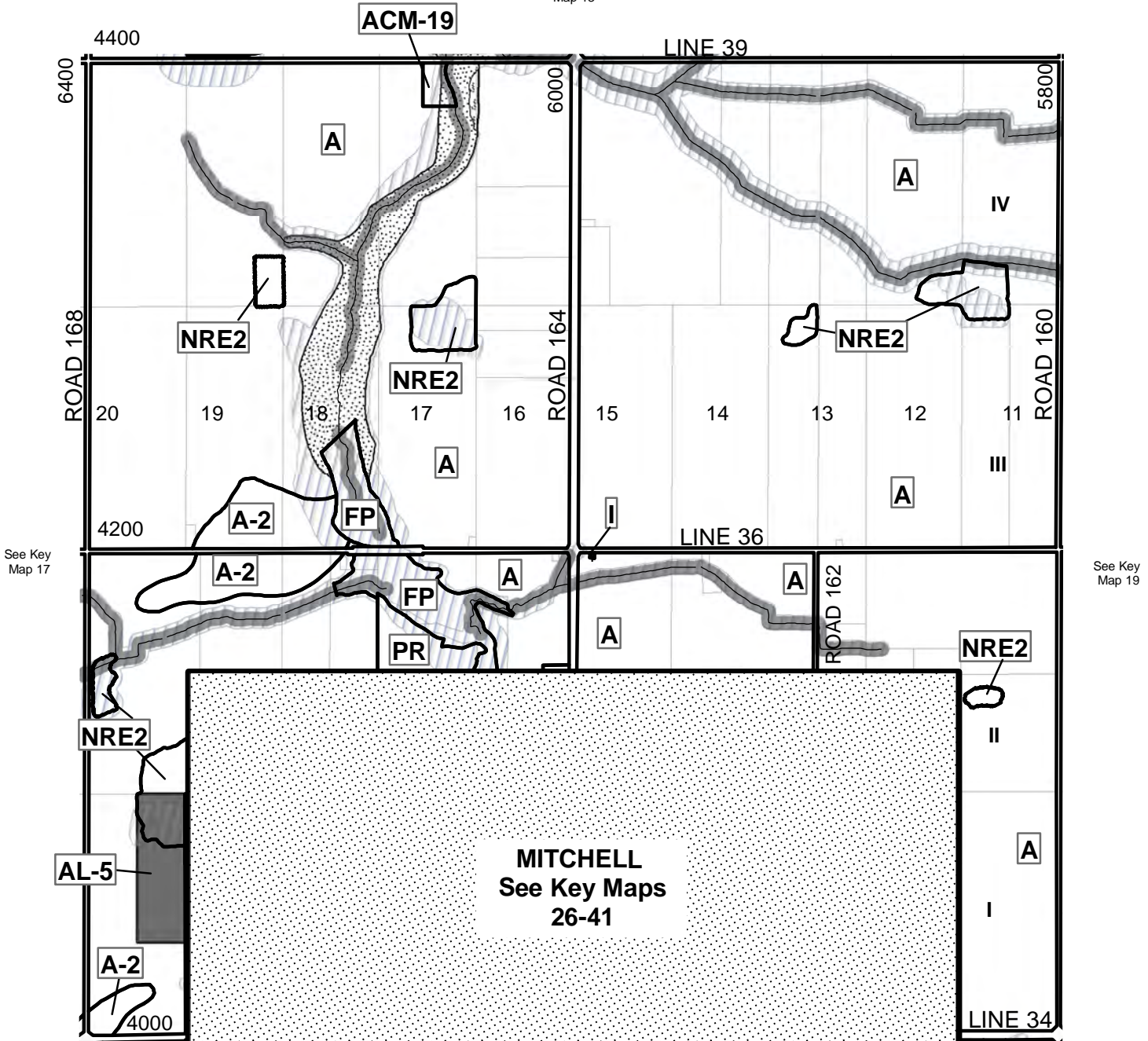


THIS IS **KEY MAP 18**
 OF SCHEDULE "A" TO BY-LAW NO. 100-1998
 OF THE MUNICIPALITY OF WEST PERTH
 PASSED THE 15th DAY OF NOVEMBER, 1999

AMENDED BY
 BY-LAW NO.: Z138-2011

See Key
 Map 13

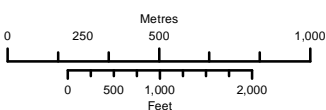






See Key
 Map 17

See Key
 Map 19

Last Amended: July 2012
 Absolute Scale: 1:25,000

Key Map of West Perth
 LOGAN WARD



-  CONSTRAINT AREA & FLOOD REGULATION AREA
-  ADJACENT LANDS
-  CONSTRAINT AREA
-  REGULATED FLOOD AREA

