



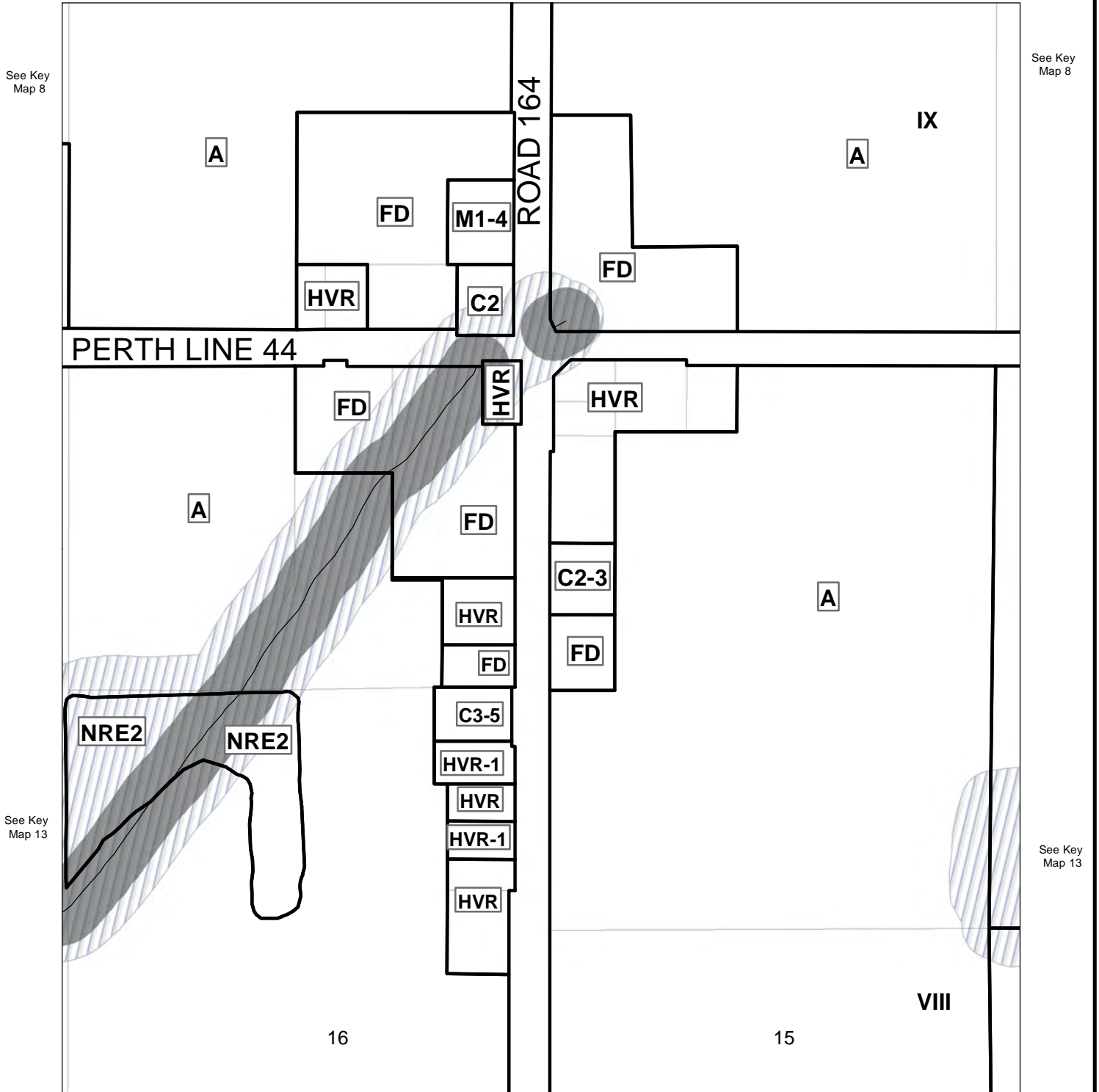
THIS IS **KEY MAP 14 BORNHOLM**  
 OF SCHEDULE "A" TO BY-LAW NO. 100-1998  
 OF THE MUNICIPALITY OF WEST PERTH  
 PASSED THE 15<sup>th</sup> DAY OF NOVEMBER, 1999

AMENDED BY  
 BY-LAW NO.:

See Key Map 6

See Key  
 Map 8

See Key  
 Map 8

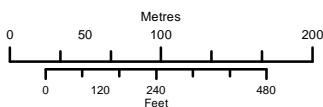






See Key  
 Map 13

See Key  
 Map 13

Key Map of West Perth  
 Bornholm

Last Amended: July 2012  
 Absolute Scale: 1:5,000



-  CONSTRAINT AREA & FLOOD REGULATION AREA
-  ADJACENT LANDS
-  CONSTRAINT AREA
-  REGULATED FLOOD AREA

