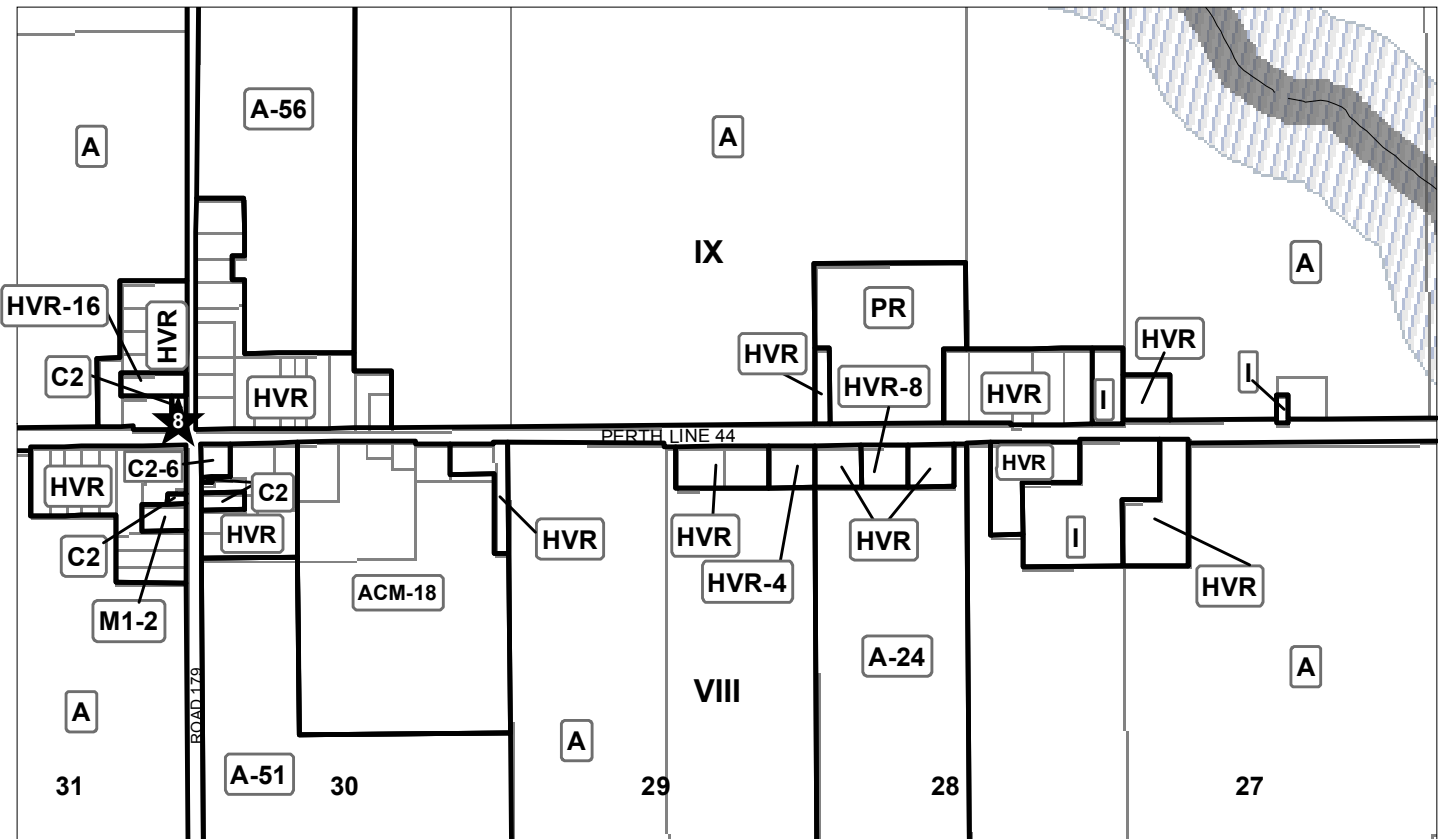


THIS IS **KEY MAP 10 BRODHAGEN**  
 OF SCHEDULE "A" TO BY-LAW NO. 100-1998  
 OF THE MUNICIPALITY OF WEST PERTH  
 PASSED THE 15<sup>th</sup> DAY OF NOVEMBER, 1999

AMENDED BY  
 BY-LAW NO.: Z4-2000  
 Z23-2001  
 Z35-2002  
 Z85-2006  
 Z97-2007  
 Z109-2009  
 Z128-2010  
 Z135-2011  
 Z185-2017  
 Z209-2018

See Key  
 Map 6

See Key  
 Map 7

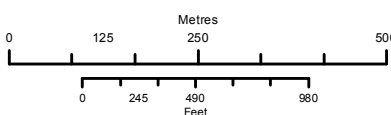






See Key  
 Map 11

See Key  
 Map 12

Last Amended: November 2019  
 Absolute Scale: 1:10,000

Key Map of West Perth  
 Brodhagen



-  CONSTRAINT AREA & FLOOD REGULATION AREA
-  ADJACENT LANDS
-  CONSTRAINT AREA
-  REGULATED FLOOD AREA

