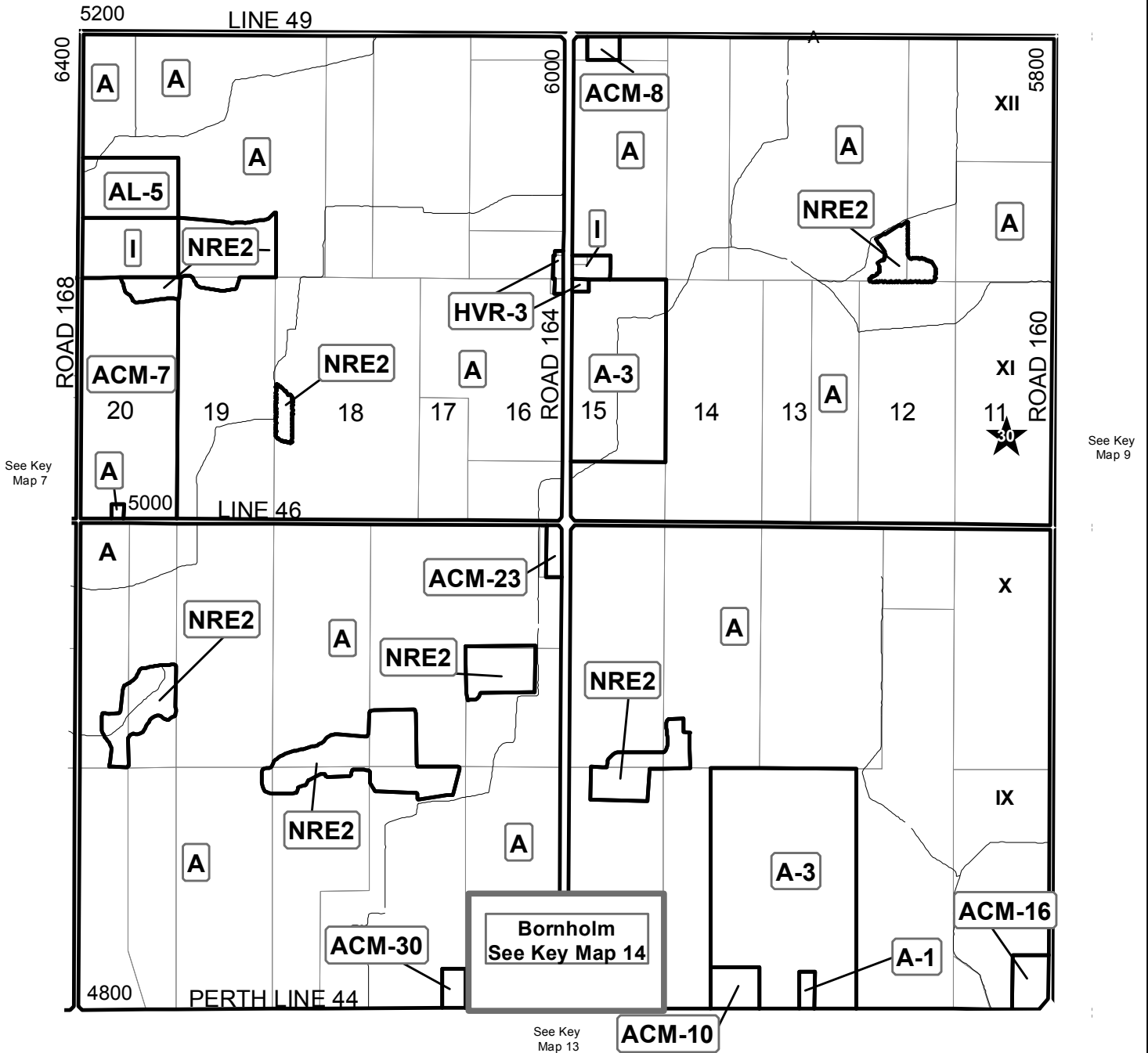






THIS IS *KEY MAP 8*
OF SCHEDULE "A" TO BY-LAW NO. 100-1998
OF THE TOWNSHIP OF WEST PERTH
PASSED THE 15th DAY OF NOVEMBER, 1999

AMENDED BY
 BY-LAW NO.: Z21-2001
 Z71-2005
 Z188-2017
 Z196-2017
 Z206-2018

See Key
 Map 4



Last Amended: November 2019
 Absolute Scale: 1:25,000
 Key Map of West Perth
 LOGAN WARD
 Metres
 0 250 500 1,000
 Feet
 0 500 1,000 2,000

-  CONSTRAINT AREA & FLOOD REGULATION AREA
-  ADJACENT LANDS
-  CONSTRAINT AREA
-  REGULATED FLOOD AREA

