

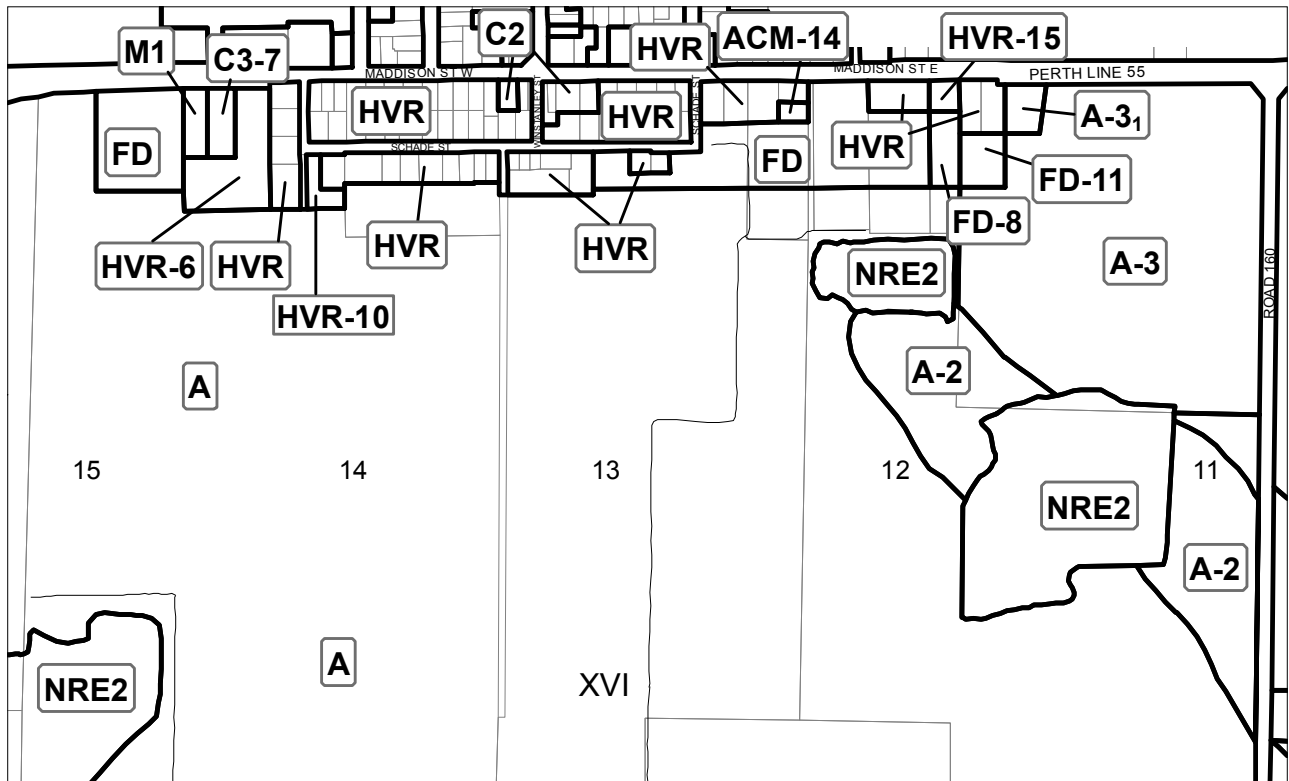


THIS IS **KEY MAP 3 MONKTON**  
OF SCHEDULE "A" TO BY-LAW NO. 100-1998  
OF THE MUNICIPALITY OF WEST PERTH  
PASSED THE 15<sup>th</sup> DAY OF NOVEMBER, 1999

AMENDED BY  
BY-LAW NO.: Z28-2001  
Z63-2004  
Z110-2009  
Z134-2011  
Z192-2017

MUNICIPALITY OF NORTH PERTH

See Key  
Map 4

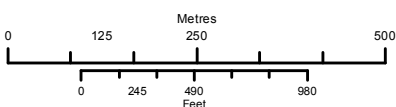






See Key  
Map 5

See Key  
Map 4

Last Amended: November 2019  
Absolute Scale: 1:10,000

Key Map of West Perth  
Monkton



-  CONSTRAINT AREA & FLOOD REGULATION AREA
-  ADJACENT LANDS
-  CONSTRAINT AREA
-  REGULATED FLOOD AREA

