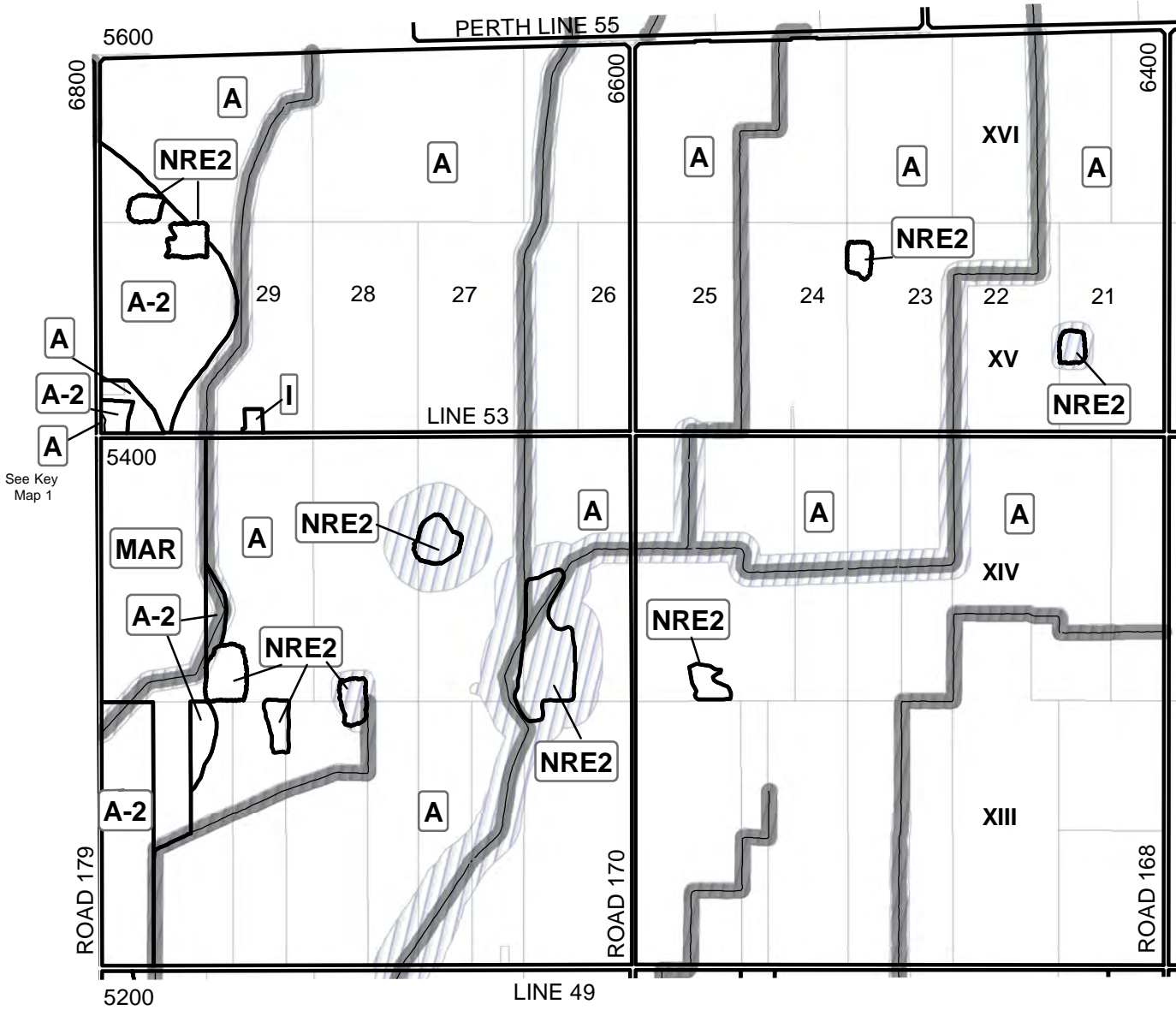




THIS IS **KEY MAP 2**
 OF SCHEDULE "A" TO BY-LAW NO. 100-1998
 OF THE MUNICIPALITY OF WEST PERTH
 PASSED THE 15th DAY OF NOVEMBER, 1999

AMENDED BY
 BY-LAW NO.: Z34-2002

MUNICIPALITY OF NORTH PERTH



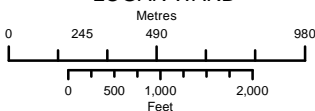
See Key Map 1





See Key Map 4

See Key Map 7

Last Amended: July 2012
 Absolute Scale: 1:25,000

Key Map of West Perth
 LOGAN WARD



-  CONSTRAINT AREA & FLOOD REGULATION AREA
-  ADJACENT LANDS
-  CONSTRAINT AREA
-  REGULATED FLOOD AREA

