

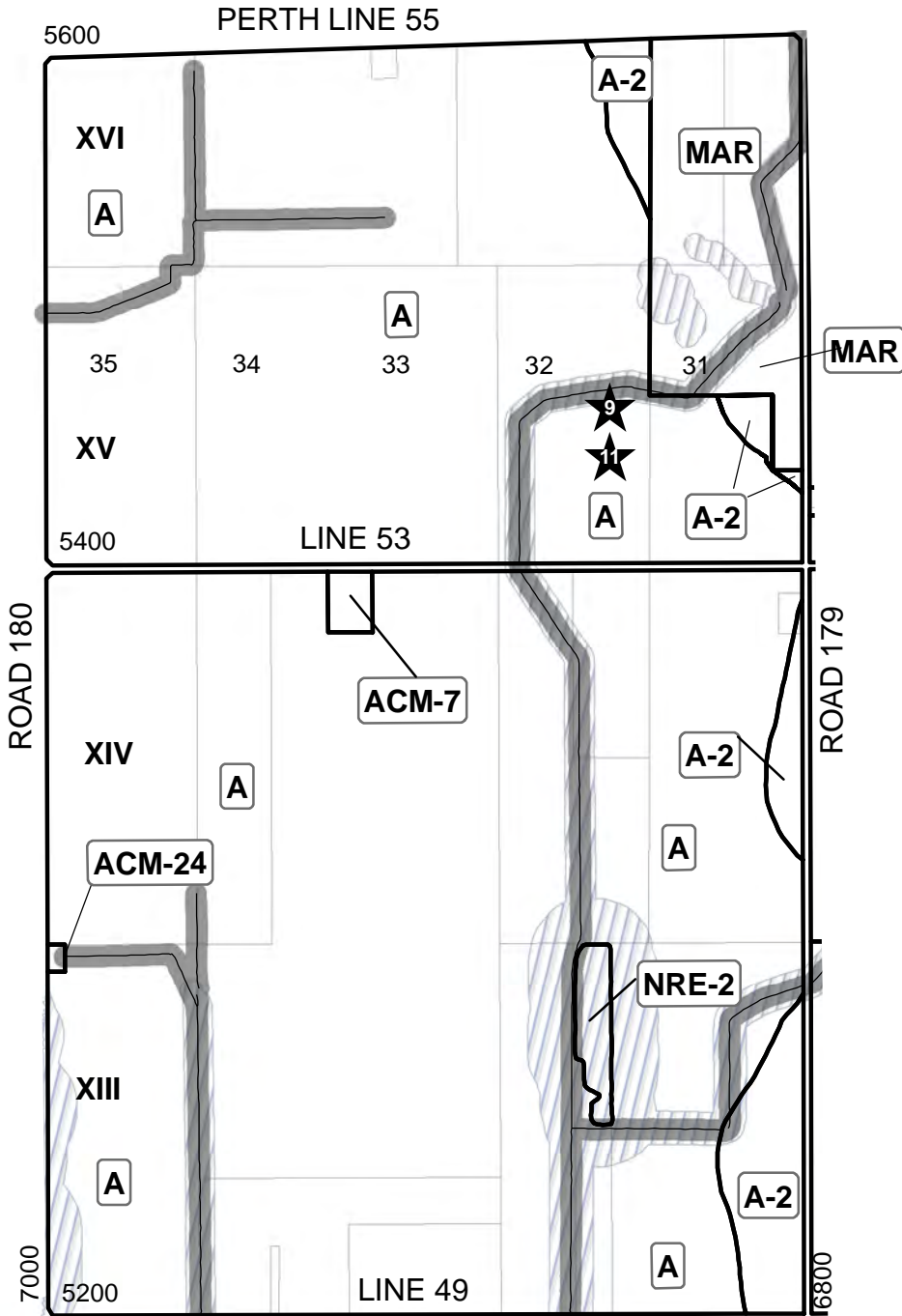


**THIS IS *KEY MAP 1***  
**OF SCHEDULE "A" TO BY-LAW NO. 100-1998**  
**OF THE MUNICIPALITY OF WEST PERTH**  
**PASSED THE 15<sup>th</sup> DAY OF NOVEMBER, 1999**

AMENDED BY  
 BY-LAW NO.: Z34-2002

MUNICIPALITY OF NORTH PERTH

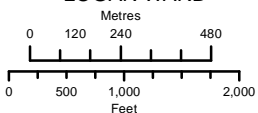
MUNICIPALITY OF HURON EAST







See Key  
 Map 2

See Key  
 Map 6

Last Amended: July 2012  
 Absolute Scale: 1:20,000  
 Key Map of West Perth  
 LOGAN WARD



-  CONSTRAINT AREA & FLOOD REGULATION AREA
-  ADJACENT LANDS
-  CONSTRAINT AREA
-  REGULATED FLOOD AREA

